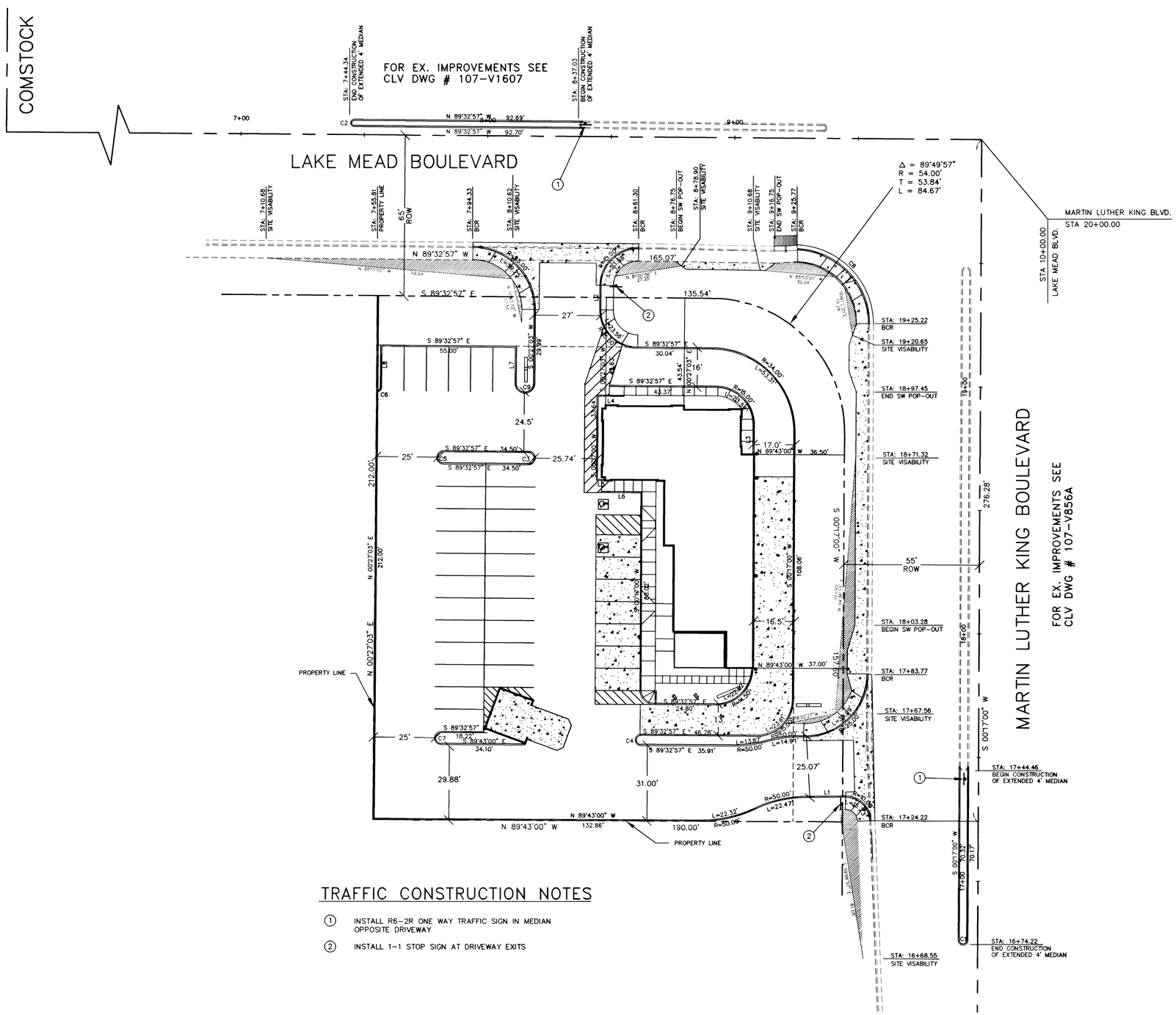


SITE VISABILITY TRIANGLE

## LINE TABLE

| LINE | DIRECTION | DISTANCE |
|---|---|---|
| L1 | N 89°19'59" E | 14.99' |
| L2 | N 00°27'03" E | 9.94' |
| L3 | S 00°17'00" W | 12.21' |
| L4 | S 89°32'57" E | 10.50' |
| L5 | N 89°43'00" W | 3.00' |
| L6 | S 89°32'57" E | 16.36' |
| L7 | N 00°27'03" E | 15.00' |
| L8 | N 00°27'03" E | 17.00' |

## CURVE TABLE

| CURVE | RADIUS | LENGTH | DELTA |
|---|---|---|---|
| C1 | 1.50' | 4.71' | 180°00'00" |
| C2 | 1.01' | 3.18' | 180°00'00" |
| C3 | 2.25' | 7.07' | 180°00'00" |
| C4 | 2.00' | 6.28' | 180°00'00" |
| C5 | 2.25' | 7.07' | 180°00'00" |
| C6 | 1.50' | 2.36' | 90°00'00" |
| C7 | 2.75' | 8.64' | 180°00'00" |
| C8 | 30.29' | 45.90' | 86°50'13" |
| C9 | 3.50' | 11.00' | 180°00'00" |

## TRAFFIC CONSTRUCTION NOTES

1. INSTALL R6-2R ONE WAY TRAFFIC SIGN IN MEDIAN OPPOSITE DRIVEWAY
2. INSTALL 1-1 STOP SIGN AT DRIVEWAY EXITS

| REV. # | BY | DATE | DESCRIPTION | APPROVAL |
|---|---|---|---|---|
| | | | | |

SCALE (H) 1"=20'
SCALE (V) NONE
DESIGN BY WLW
DRAWN BY WLW

THE CW GROUP
CIVIL ENGINEERS
2235 E. FLAMINGO ROAD SUITE C-2
LAS VEGAS, NV 89119
(702)699-9027 FAX (702)699-9051

McDONALD'S AT
LAKE MEAD & MARTIN LUTHER KING

# HORIZONTAL CONTROL

PROFESSIONAL ENGINEER STATE OF NEVADA
JAMES H. CHILDS
6/13/97
CIVIL
No 11117
ENGINEER'S SEAL

SHEET C2 OF 5

JOB# 97004

107-V2683

1295

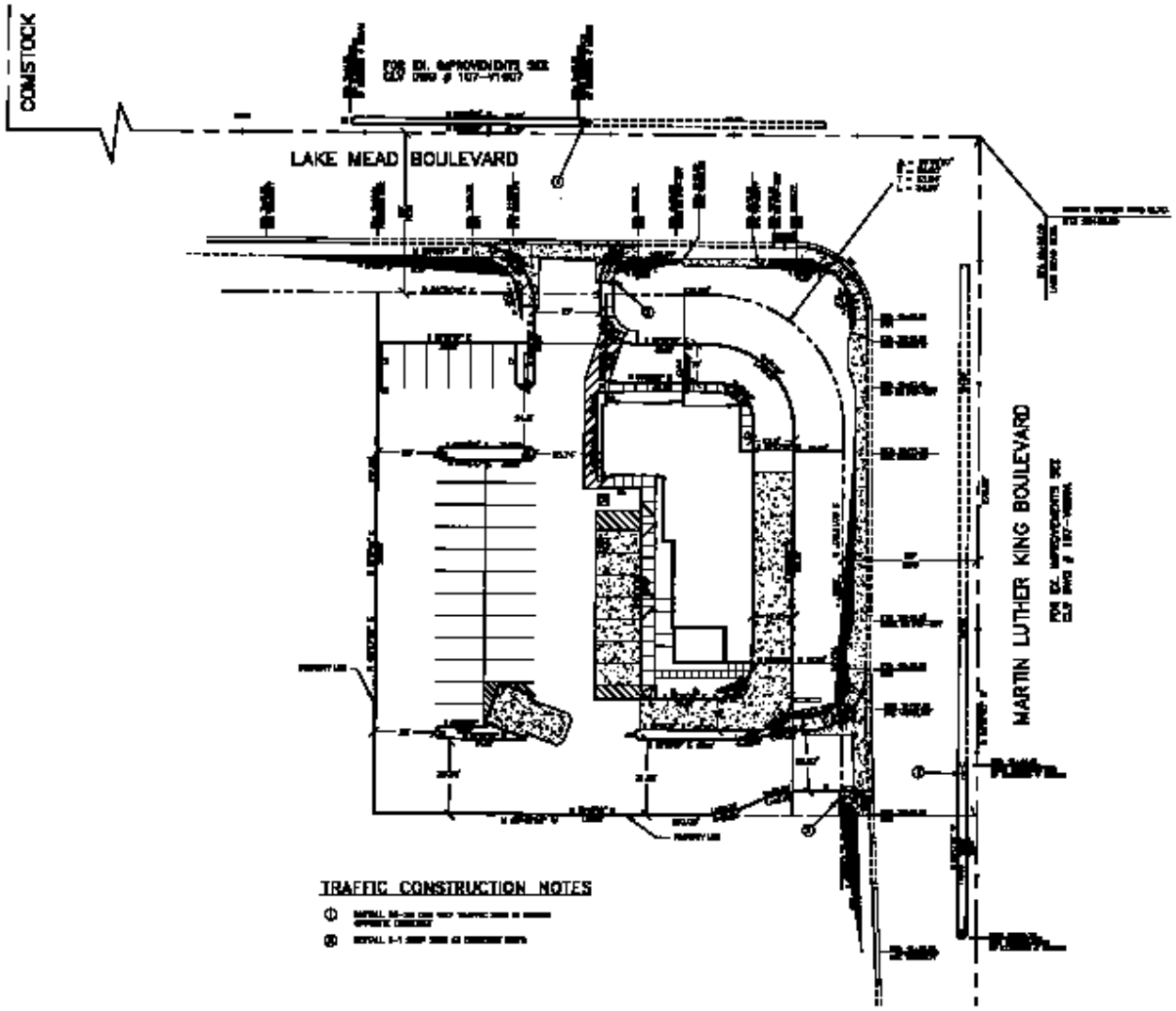


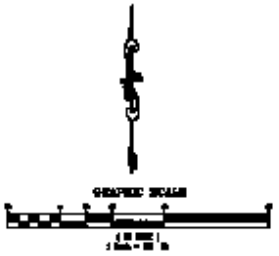

SITE VISABILITY TRIANGLE

LINE TABLE

CURVE TABLE

McDONALD'S AT
LAKE MEAD & MARTIN LUTHER KING

HORIZONTAL CONTROL

SHEET
C2 OF 5

JOB# 97004