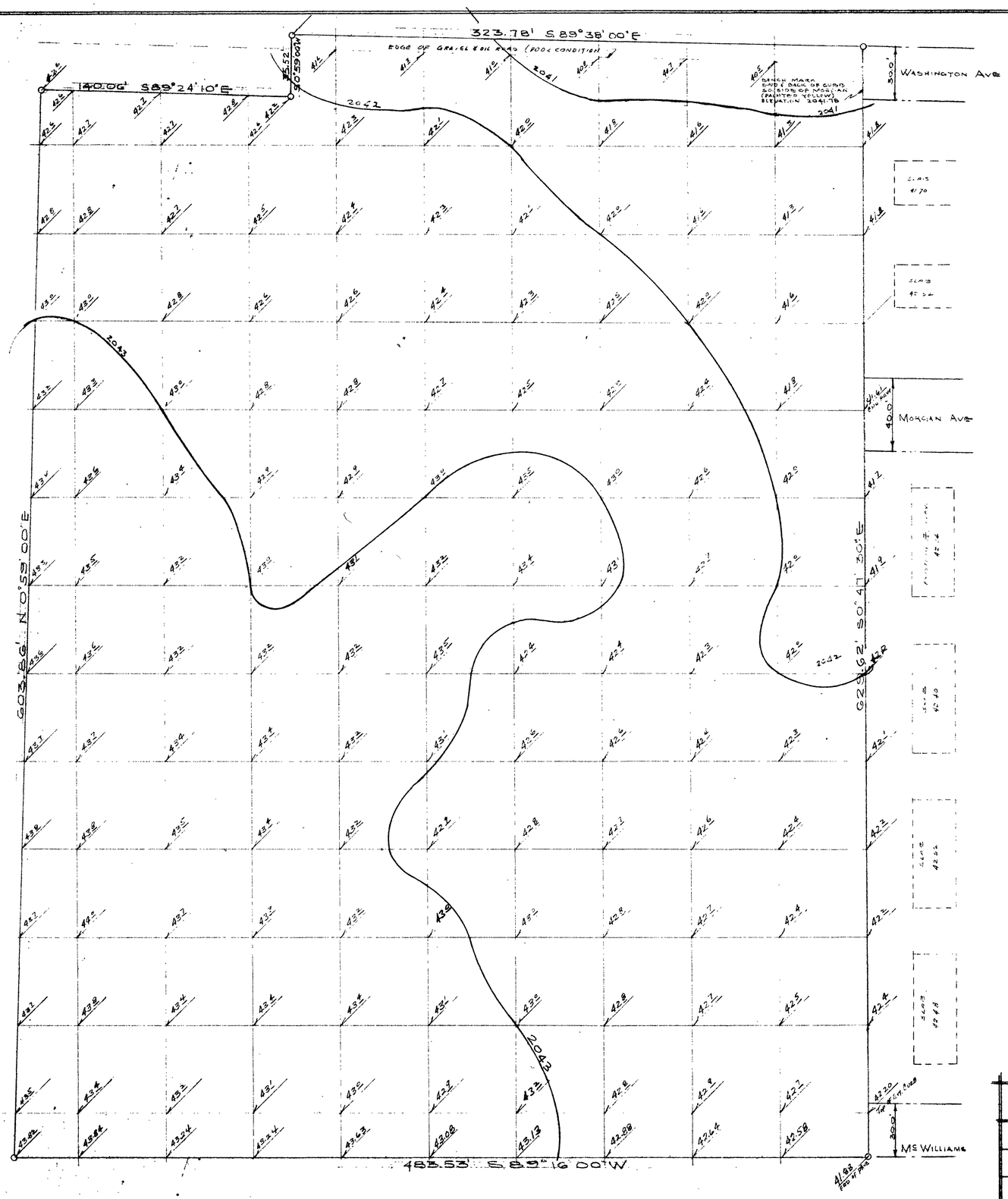

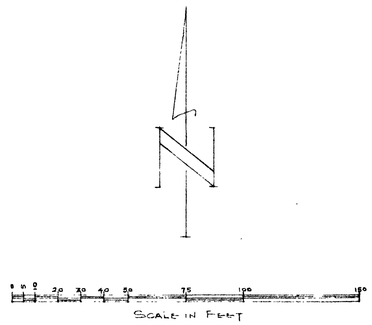

CITY

NOTES

ELEVATIONS SHOWN ARE ORIGINAL GROUND ELEVATIONS
GRID INTERVAL = 50 FT.
ALL ELEVATIONS SHOWN HEREON ARE BASED ON CITY OF LAS VEGAS DATUM, C.L.V. B.M. #202 LOCATED AT S.W. CORNER OF WASHINGTON AVE. AND 'H' ST. ELEVATION = 2037.54

SITE PLAN	HOUSING PROJECT FOR THE: HOUSING AUTHORITY OF THE CITY OF LAS VEGAS NEVADA PHA PROJECT No. NEV. 2-2	
	ELMO C BRUNER A.I.A. ARCHITECT PHONE 303 No. 5TH ST. DU 4-0270 LAS VEGAS, NEVADA	JOB / DATE 7-1962 DRAWN BY CHECKED BY SHEET / OF
REVISIONS	VERIFY ALL DIMENSIONS ON THE JOB	

9786

739-6



CITY

NOTES

SITE PLAN

HOUSING PROJECT FOR THE HOUSING AUTHORITY OF THE CITY OF LAS VEGAS NEVADA HA PROJECT NO. NEV-5-3

ARCHITECT