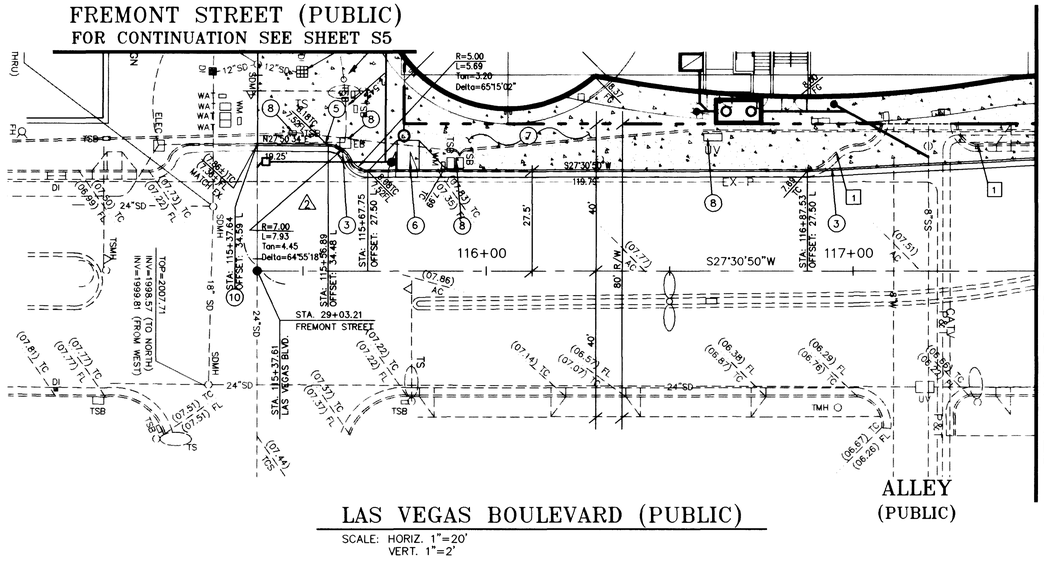

STA. 17+50.00
FOR CONTINUATION SEE SHEET S4

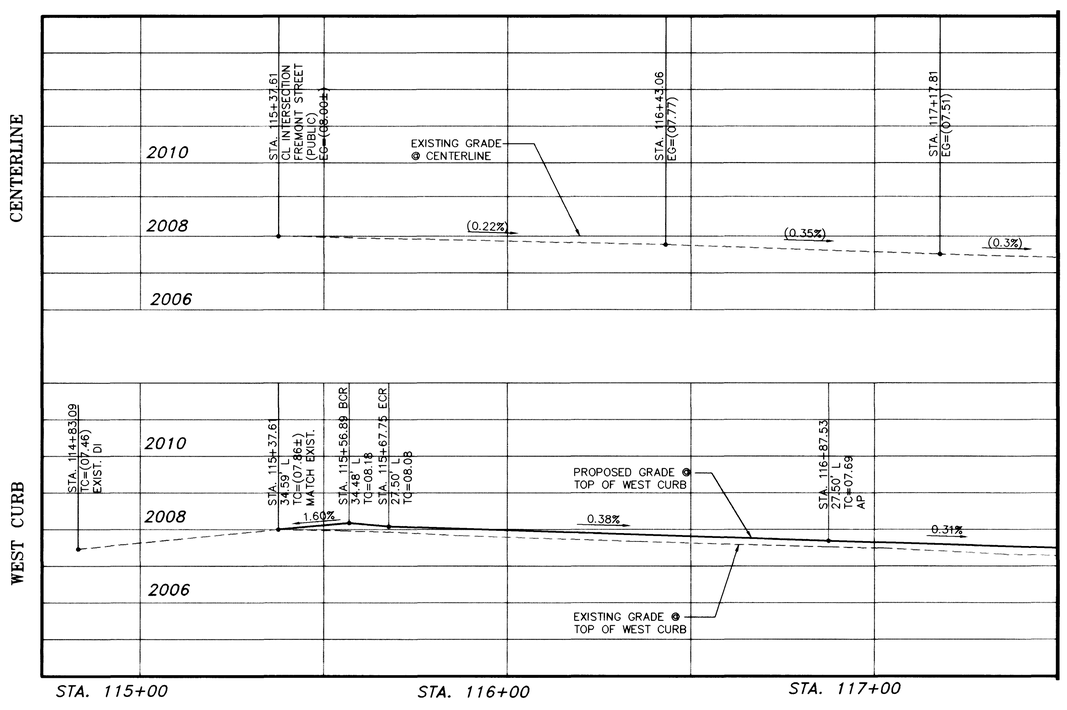

STA. 17+50.00
FOR CONTINUATION SEE SHEET S4

LEGEND

EXISTING	PROPOSED	
		RIGHT-OF-WAY
		CENTERLINE
—W—	—W—	WATER LINE
—S—	—S—	SANITARY SEWER LINE
—G—	—G—	GAS LINE
—SD—	—SD—	STORM DRAIN
—E—	—E—	POWER LINE / POWER POLE
—T—	—T—	TELEPHONE LINE
		FIRE HYDRANT
		WATER VALVE
		METERS / PULL BOXES
		REDUCER
		MANHOLE
		CLEANOUT
00	00	CONTOUR
STREET LIGHTS		
		100 W H.P.S.
		150 W H.P.S.
		200 W H.P.S.
		250 W H.P.S.

EXISTING	PROPOSED	
		SCREEN / RETAINING WALL
		CHAIN LINK FENCE
		TRASH ENCLOSURE
		GRADE BREAK
		WIRE FENCE
	FF=0.00	FINISH FLOOR
(0.00) C.O. INV.	0.00 C.O. INV.	CLEANOUT INVERT ELEVATION
(0.00)	0.00	FLOW LINE
1863.99 (0.00) F.G.	0.00 F.G.	FINISH GRADE
(0.00)	0.00	BACK OF SIDEWALK
B.S.W. (0.00)	B.S.W. 0.00	TOP OF CURB
(0.00) T.O.W.	0.00 T.O.W.	TOP OF WALL
		A.C. PAVING
		TYPE "L" CURB & GUTTER
		TYPE "A" CURB
		CONCRETE

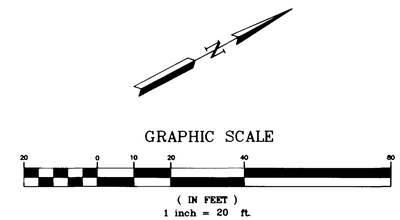

ISSUED FOR
AND GENERAL REVISIONS
SUBMITTED FOR PLAN CHECK

VALUE ENGINEERING 6/25/99
3/26/99

BASIS OF BEARING

S 62°04'36" E THE CENTERLINE OF OGDEN AVENUE AS SHOWN ON RECORD OF SURVEY IN FILE 67, PAGE 79, CLARK COUNTY RECORDS.

BENCHMARK

FREMONT 5 – RIVET AND PLATE IN TOP OF CURB, NE RETURN FREMONT STREET AND LAS VEGAS BOULEVARD.

ELEVATION = 611.8322 METERS = 2007.32 FEET
NAVD 88

CONSTRUCTION NOTES

1. CONSTRUCT "L" TYPE CURB PER CCUSD NO. 216.
2. CONSTRUCT "A" TYPE CURB PER CCUSD NO. 219.
3. CONSTRUCT 8" "L" TYPE CURB PER DETAIL 1/S7.
4. NOT USED
5. CONSTRUCT 8" "L" TYPE CURB TO 6" "L" TYPE CURB TRANSITION PER DETAIL 3/S7.
6. CONSTRUCT SIDEWALK RAMP PER DETAIL 4/S7.
7. CONSTRUCT DECORATIVE PAVEMENT TO MATCH FSE PEDESTRIAN MALL PAVEMENT. SEE ARCHITECTURAL PLAN.
8. RAISE UTILITY BOX TO GRADE. ADJUST AS NECESSARY TO FIT PROPOSED IMPROVEMENTS.
9. CONSTRUCT CONCRETE SLAB. SEE STRUCTURAL PLANS.
10. MATCH TOP OF SIDEWALK GRADE TO TOP OF EXISTING CURB.
11. MATCH FINISH GRADE AT EXISTING CROSS PAN.
12. MATCH EXIST. GRADES AROUND PLANTER AND SIGNS.

NOTE: ALL WORK IN FREMONT STREET TO COMPLY WITH FSE PEDESTRIAN MALL PENETRATION STANDARDS.

CONTACT TIM JOHNSON, SHOW OPERATIONS ASSISTANT MANAGER (702) 678-5600 FOR UTILITY COORDINATION.

DEMOLITION NOTES

1. SAWCUT AND REMOVE EXISTING ASPHALT, CONCRETE, CURB AND GUTTER.

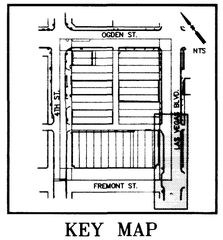

KEY MAP

no	description of revisions	date	name
1	PLAN CHECK REVISION	3-31-99	JB
2	REVISE STORM DRAIN ON FREMONT	8-26-99	JB

WEC
WORLD ENTERTAINMENT CENTERS
LAS VEGAS INC.
233 SOUTH FOURTH STREET, SUITE 201
LAS VEGAS, NEVADA 89101
PHONE (702) 477-0470

MARTIN & MARTIN
CIVIL ENGINEERS
2101 SOUTH JONES BLVD., SUITE A
LAS VEGAS, NEVADA 89146
PHONE (702) 248-8000

title
PLAN AND PROFILE LAS VEGAS BLVD.~SOUTH (PUBLIC)

NEONOPOLIS
@ FREMONT STREET EXPERIENCE

sheet

date	6-25-99
job number	1671.00
design by	J. BETTENCOURT
drawn by	V. WINFORD
checked by	D. MALPASS, P.E.

CIVIL
8-26-99

sheet
S3
SHEET 10 OF 16
drawing number
107-V3130

AVOID CUTTING UNDERGROUND UTILITY LINES. IT'S COSTLY.
Call before you Dig– 1-800-227-2600
UNDERGROUND SERVICE ALERT (U.S.A.)

AVOID OVERHEAD POWER LINE CONTACT
Call before you OVERHEAD 1-702-593-6111
NEVADA POWER ENVIRONMENT AND SAFETY SERVICES DEPARTMENT

MARTIN & MARTIN ASSUMES NO RESPONSIBILITY FOR EXISTING UTILITY LOCATIONS AND ELEVATIONS. THE UTILITIES SHOWN ON THIS DRAWING HAVE BEEN PLOTTED FROM THE BEST AVAILABLE INFORMATION. IT IS, HOWEVER, THE CONTRACTOR'S RESPONSIBILITY TO FIELD VERIFY THE LOCATION AND ELEVATION OF ALL UTILITIES PRIOR TO THE COMMENCEMENT OF ANY CONSTRUCTION. CONTRACTOR TO FIELD VERIFY ALL EXISTING SITE CONDITIONS PRIOR TO CONSTRUCTION. IF A CONFLICT EXISTS BETWEEN WHAT IS SHOWN ON THESE DRAWINGS AND WHAT EXISTS IN THE FIELD, THE CONTRACTOR IS TO NOTIFY THE ARCHITECT OR ENGINEER IMMEDIATELY.

H:\CAD\1671\p6b.dwg Thu Aug 26 15:09:53 1999 V. WINFORD

17821

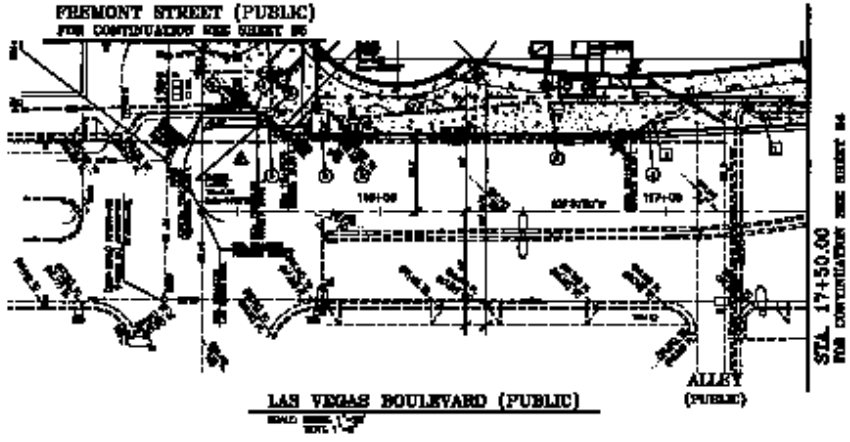

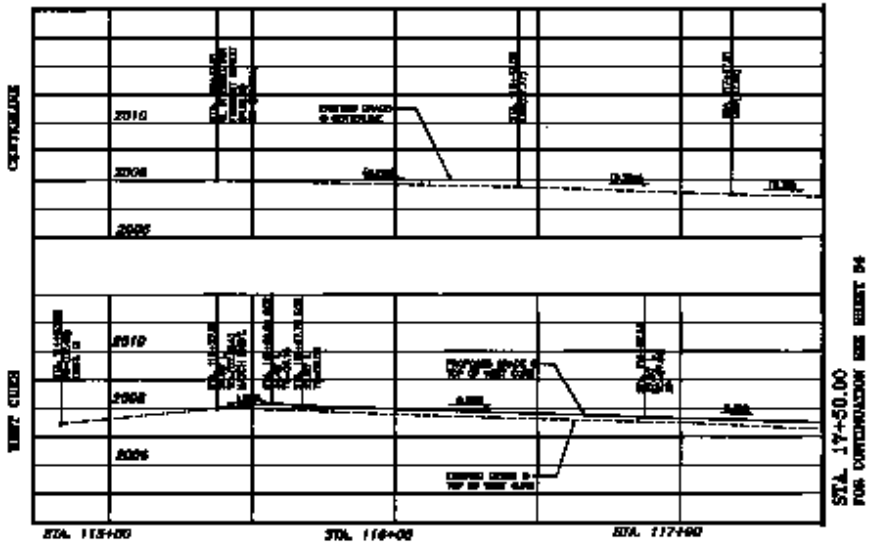

BASIS OF BEARING

BENCHMARK

CONSTRUCTION NOTES

1. [illegible]
2. [illegible]
3. [illegible]
4. [illegible]
5. [illegible]
6. [illegible]
7. [illegible]
8. [illegible]
9. [illegible]
10. [illegible]
11. [illegible]
12. [illegible]

NOTE: ALL WORK IN FREMONT STREET TO COMPLY WITH THE FOREMAN'S WALL FURNITURE STANDARDS.

CONTACT THE GENERAL SIGN OPERATIONS MANAGER (702) 229-[illegible] FOR UTILITY COORDINATION.

DEMOLITION NOTES

1. [illegible] Remove Existing Asphalt, Concrete, Curb [illegible]

LEGEND



KEY MAP

Call before you Dig— 1-800-227-2600

Call before you OVERHEAD 1-702-653-8111

WRIGHT & WRIGHT ASSUMES NO RESPONSIBILITY FOR EXISTING UTILITY LOCATIONS AND SUPERVISION. THE UTILITIES SHOWN ON THIS DRAWING HAVE BEEN PLOTTED FROM THE BEST AVAILABLE INFORMATION. IT IS, HOWEVER, THE CONTRACTOR'S RESPONSIBILITY TO FIELD VERIFY THE LOCATION AND ELEVATION OF ALL UTILITIES PRIOR TO THE COMMENCEMENT OF ANY CONSTRUCTION. CONTRACTOR TO FIELD VERIFY ALL EXISTING SITE CONDITIONS PRIOR TO CONSTRUCTION. IF A CONFLICT EXISTS BETWEEN THAT SHOWN ON THESE DRAWINGS AND THAT FOUND IN THE FIELD, THE INFORMATION IS TO BE VERIFIED BY THE ARCHITECT OR ENGINEER IMMEDIATELY.

A	[illegible]	[illegible]
B	[illegible]	[illegible]

WRIGHT & WRIGHT
[illegible]

PLAN AND PROFILE
LAS VEGAS BLVD.-SOUTH (PUBLIC)

NEONOPOLIS
[illegible] FREMONT STREET EXPERIENCE

DATE [illegible]
JOB NUMBER [illegible]
DRAWN BY [illegible]
CHECKED BY [illegible]
DRAWING NO. [illegible]
[illegible]

S3
SHEET 10 OF 16
DRAWING NUMBER
107-V3/30