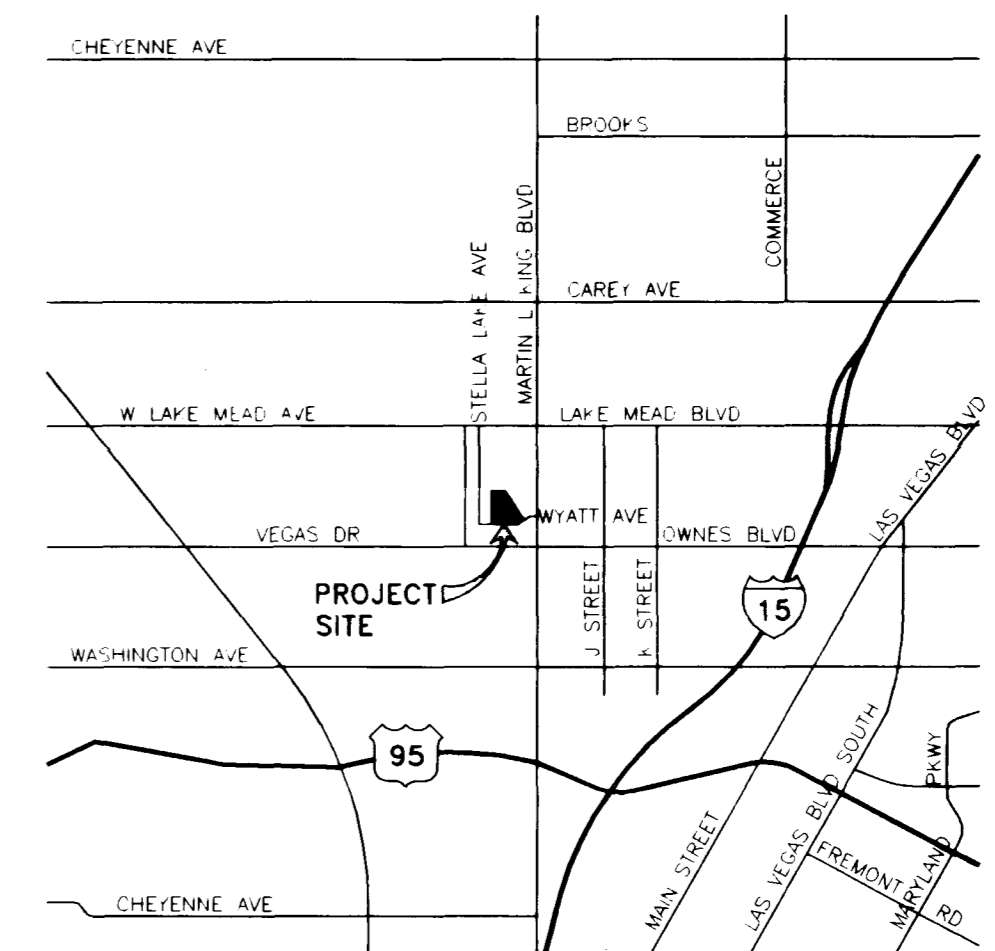
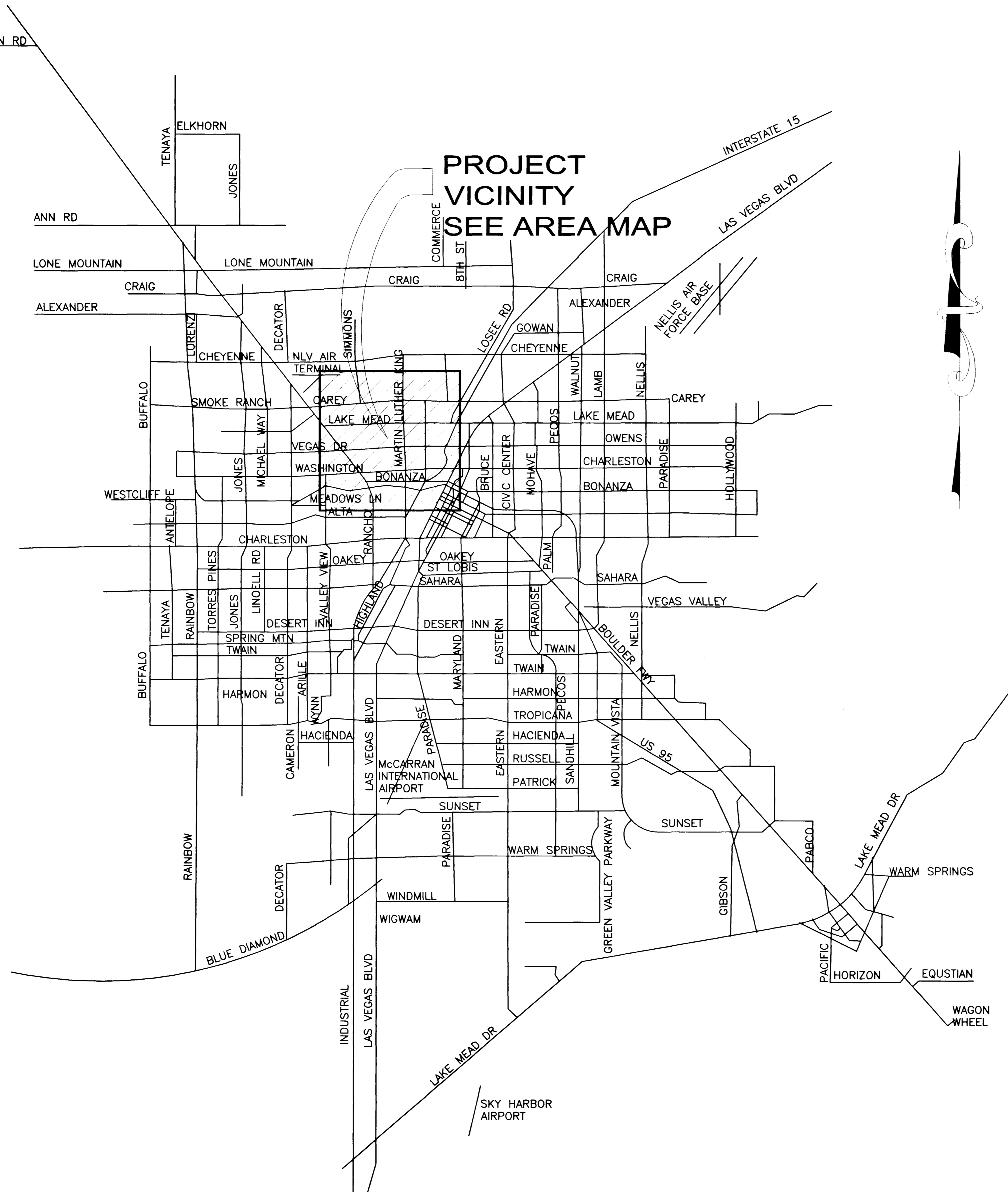


KYLE CANYON RD

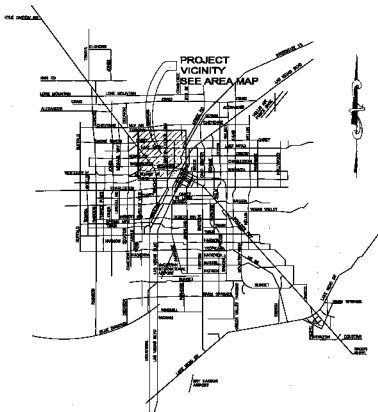


AREA MAP
SCALE: NONE

SHEET INDEX

SHEET #	SHEET	DESCRIPTION
1	C1	COVER SHEET
2	C2	VICINITY MAP
3	C3	GENERAL NOTES
4	C4	GENERAL NOTES
5	C5	UTILITY PLAN
6	C6	GRADING PLAN
6.1	HC1	HORIZONTAL CONTROL PLAN

DRAWN BY: P. WONG		11/17/1998	
DESIGNED BY: L. WONG		11/17/1998	
CHECKED BY: C. YOUNG		11/20/1998	
PROJECT NO.		SCALE: AS NOTED	
SEAL			
SHEET C2		SHEET 2 OF 6 SHEET	
DRAWING NO. 107-V3128			
CLARK COUNTY, NEVADA 500 S. GRAND CENTRAL PARKWAY LAS VEGAS, NV 89155-1733 (702) 455-5965		VICINITY MAP	
Caisae Consulting Engineers 524 8TH STREET LAS VEGAS, NV 89101 (702) 474-6816		PROJECT TITLE LAS VEGAS COMMUNITY HEALTH CENTERS	
NO.	DATE	BY	REVISION



AREA MAP
1000' SCALE

SHEET INDEX

SHEET #	DATE	DESCRIPTION
01	01/11/88	ORDER SHEET
02	01/11/88	VICINITY MAP
03	01/11/88	SECTION NOTES
04	01/11/88	UTILITY PLAN
05	01/11/88	GRADING PLAN
06	01/11/88	WATERWAY, CONTROL, PUMP

CLARK COUNTY, NEVADA
 LAS VEGAS
 COMMUNITY HEALTH CENTERS

VICINITY MAP
 LAS VEGAS
 COMMUNITY HEALTH CENTERS

DRAWN BY: []
 CHECKED BY: []
 DATE: 01/11/88
 SCALE: AS SHOWN

CLARK COUNTY ENGINEERS
 CONSULTING ENGINEERS
 1000 S. LAS VEGAS BLVD., SUITE 100
 LAS VEGAS, NEVADA 89101
 PHONE: 792-1111
 FAX: 792-1111

1 of 6
 88-1234-02