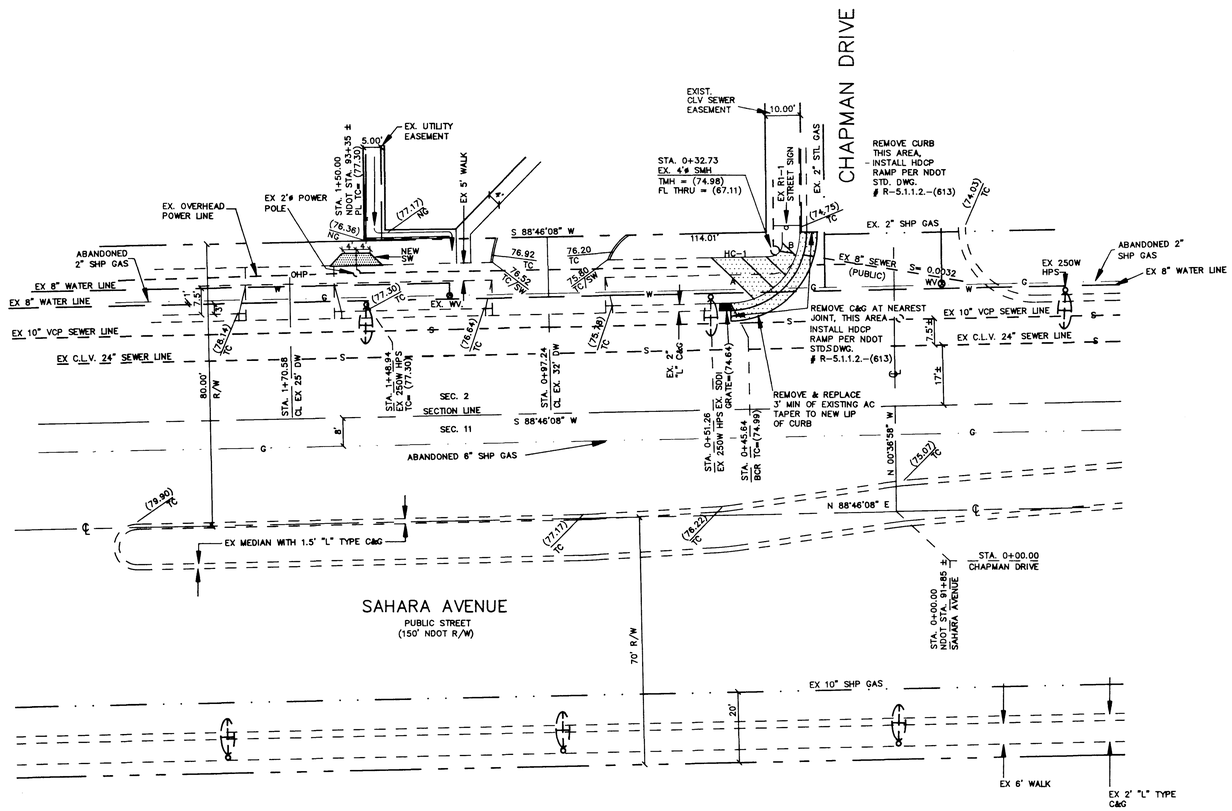

NORTH

1" = 20' HORIZ.
1" = 2' VERT.

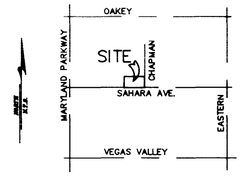

VICINITY MAP

N.T.S.

LEGEND

℄	CENTERLINE STREET
	PROPERTY LINE
	PROPOSED CURB & GUTTER
	EXISTING CURB & GUTTER
S	EXIST. SEWER
S	PROPOSED SEWER
W	PROPOSED WATER LINE
W	EXISTING WATER LINE
SD	EXIST. STORM DRAIN
	PROPOSED BLOCK WALL
	EXISTING BLOCK WALL
33	EXISTING CONTOUR
AC	ASPHALTIC CONCRETE
C&G	CURB & GUTTER
℄	CENTERLINE
DW	DRIVEWAY
EX.	EXISTING
FG	FINISH GRADE
FL	FLOW LINE
GB	GRADE BREAK
HP	HIGH POINT
ℙ	PROPERTY LINE
SMH	SEWER MANHOLE
STA	STATION
SW	SIDEWALK
TC	TOP OF CURB
TMH	TOP OF MANHOLE
WV	WATER VALVE
1.00	PROPOSED GRADE
(1.00)	EXISTING GRADE
●	30" R-1 STOP SIGN
	EX 250W HPS STREET LIGHT

GRAPHIC SCALE

20 0 10 20 40 80

(IN FEET)
1 inch = 20 ft. horiz.
1 inch = 2 ft. vert.

SAHARA AVENUE

(PUBLIC STREET) 150' R/W

PLAN & PROFILE

BASIS OF BEARING

S 88°46'08" W BEING THE SOUTH LINE OF SECTION 2, T21S, R61E, M.D.M. CLARK COUNTY, NEVADA, PER SAN FRANCISCO PARK SUBDIVISION IN BOOK 4, PAGE 83 OF PLATS

BENCHMARK

CITY OF LAS VEGAS BENCHMARK (#6C112SSW6) RIVET AND AL-PLATE IN TOP OF CURB AT THE NORTH EAST CORNER OF SAHARA AND 15th STREET (NAVD) ELEV = 1979.81' (603.4467 M)

HDCP RAMP TABLE

NDOT STD. DWG. R-5.1.1.2-(613)

No.	TYPE	A-WIDTH	B-WIDTH
HC-1	D	8.0	8.0

REGISTERED PROFESSIONAL ENGINEER STATE OF NEVADA
REESE A. APPELL
CIVIL
No. 7857
3/5/97

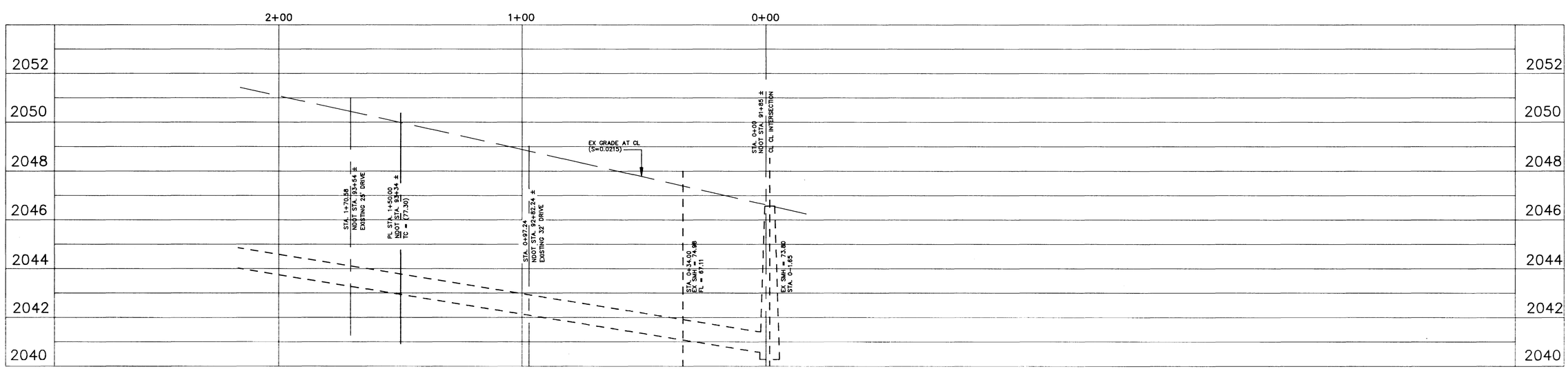

PLAN & PROFILE
SAHARA AVENUE
NDOT STA. 91+85± TO STA. 93+34±

FRIED DEVELOPMENT

AAR ASSOCIATES LTD.
CONSULTING ENGINEERS & LAND SURVEYORS
P.O. BOX 28631
LAS VEGAS, NEVADA 89126
(702) 876-2341

DRAWN D.F.
CHECKED R.L.R.
APPROVED R.F.J.
DATE 06-27-96
JOB NUMBER 124-96-194

REV	DATE	BY	DESCRIPTION

SHEET 3 OF 3 SHEET

1053

107-V2640 SMPP 2-21-97 DF/BS

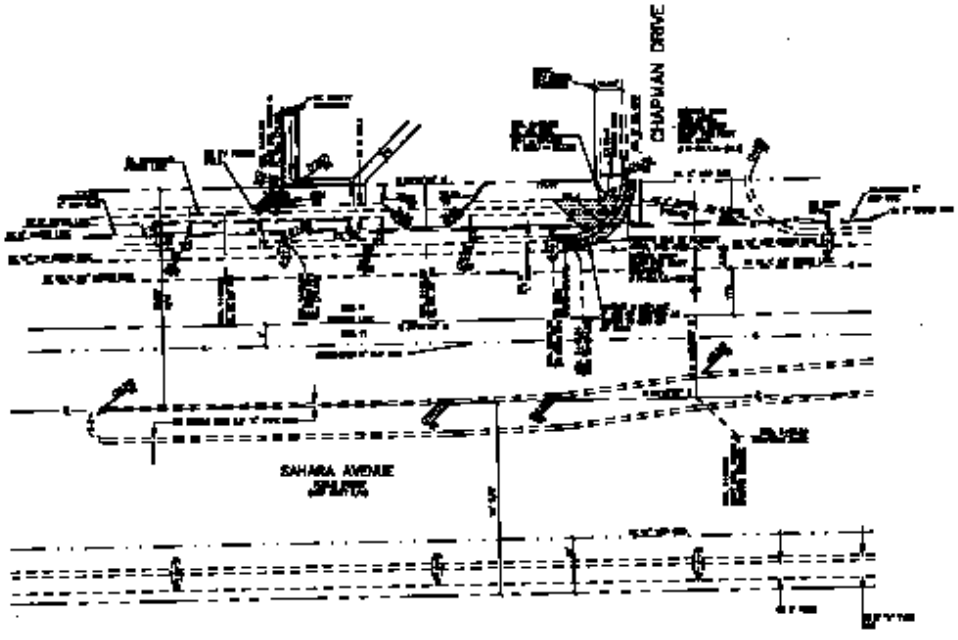

NORTH
1" = 50' HORIZ.
1" = 2' VERT.

LEGEND

BASIS OF BEARING

BENCHMARK

HOOP RAMP TABLE

GRAPHIC SCALE

SAHARA AVENUE
PLAN & PROFILE

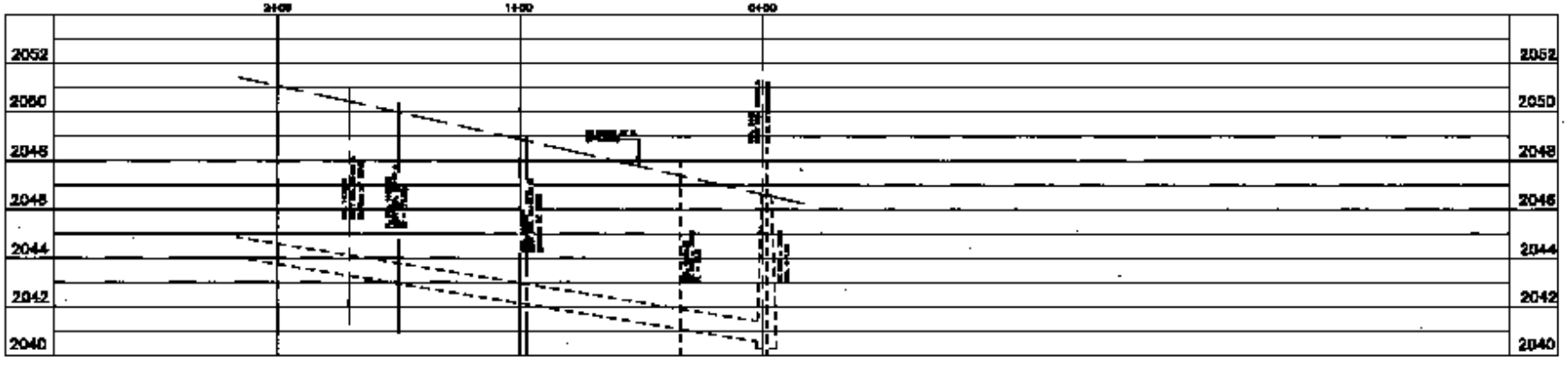

PLAN & PROFILE
SAHARA AVENUE

FRIED DEVELOPMENT

ASSOCIATES LTD.

SHEET 3