3-8-3

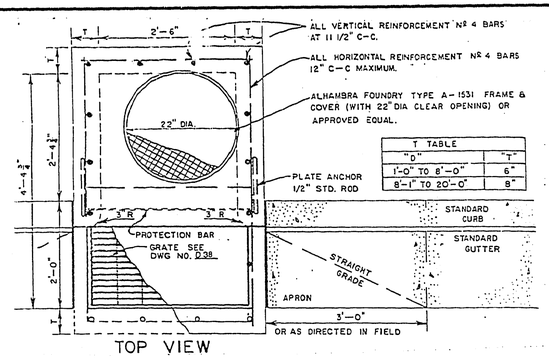

T TABLE	
"D"	"T"
1'-0" TO 8'-0"	6"
8'-1" TO 20'-0"	8"

TOP VIEW

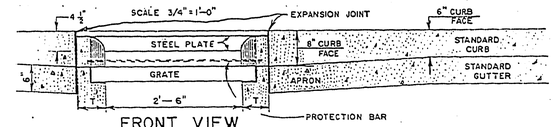

FRONT VIEW
SCALE 3/4"=1'-0"

NOTE

1. DEPTH "D" TO BE SHOWN ON GENERAL PLAN.
2. PIPE SIZE AND OUTLET TO BE SHOWN ON THE GENERAL PLANS.
3. THE AMOUNT AND LENGTH OF STEEL USED TO VARY WITH DEPTH OF INLET.

4 Class "A" Concrete

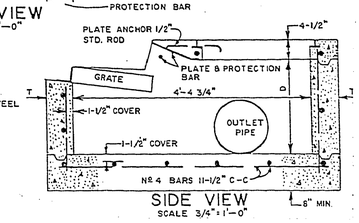

SIDE VIEW
SCALE 3/4"=1'-0"

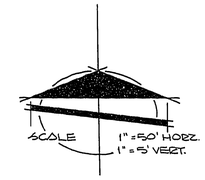

BENCH MARK

B.M. Nº 0022085 SOUTHEAST CORNER VIRGIL STREET & OWENS AVENUE. ELEV. 1806.35 USC&GS DATUM

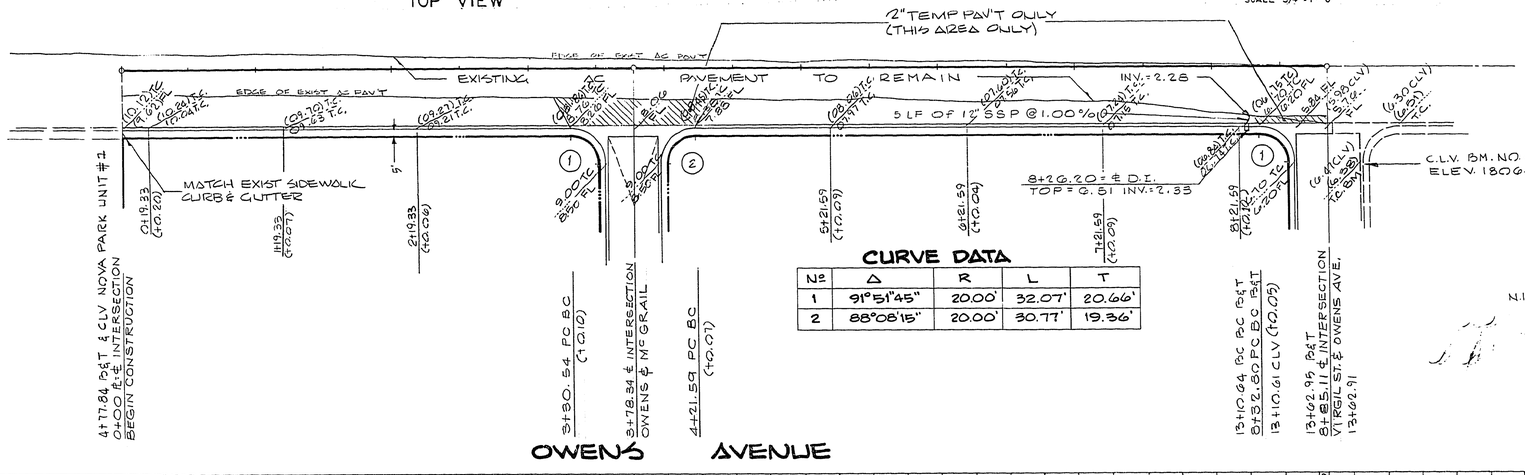

CURVE DATA				
Nº	Δ	R	L	T
1	91°51'45"	20.00'	32.07'	20.66'
2	88°08'15"	20.00'	30.77'	19.36'

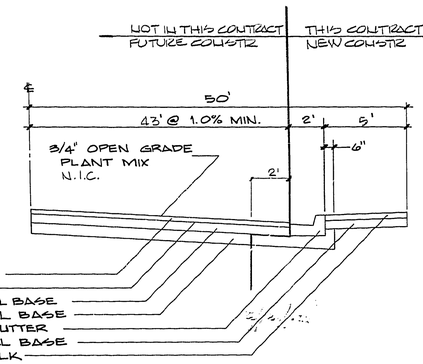

STREET SECTION

OWENS AVENUE NO SCALE

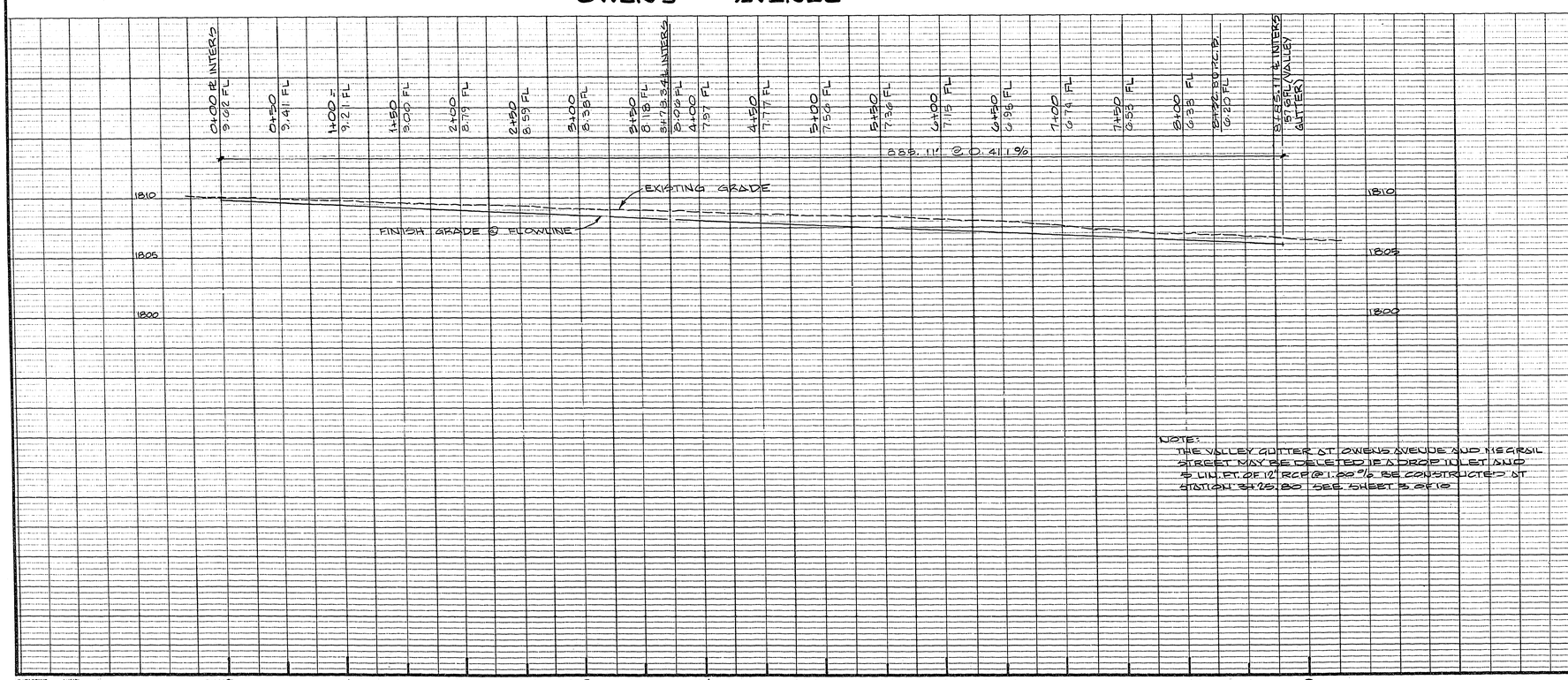

NOTE:
THE VALLEY GUTTER AT OWENS AVENUE AND McGRAIL STREET MAY BE DELETED IF A DROP INLET AND 5 LIN. FT. OF 12" RCP @ 1.00% BE CONSTRUCTED AT STATION 3+25.80 SEE SHEET 3 OF 10

APPROVALS

CLV. TRAFFIC ENGINEER	2-16-79 DATE
CLV. CITY ENGINEER	2/21/79 DATE
REGIONAL STREETS	2-15-79 DATE
CLV. QUALITY CONTROL ENGINEER	2-16-79 DATE
CLV. FIELD OPERATIONS ENGINEER	2-21-79 DATE

UTILITY NOTE

The location of underground utilities shown hereon has been determined from visible evidence of their existence or from information obtained from the utility companies. The engineer assumes no liability for the existence or location of utility lines. Contractors and others using this map must confirm the location of underground lines by direct contact with the utility companies prior to commencing any excavation.

RICHARD P. BAUGHMAN
NEVADA
No. 2162
PROFESSIONAL ENGINEER

APP'D

DATE	NO	REVISIONS
2-79		REVISED CURB ELEVATIONS @ OWENS AVE.
8-78		SHOWED F.C. AS-BUILT ELEV.

PREPARED FOR: CONSOLIDATED REALTY & MANAGEMENT COMPANY

DATE 9-13-78
DESIGN
DRAWN J. SIVERTSON
CHECK
SCALE 1"=50' 1"=5'

BAUGHMAN & TURNER
CIVIL ENGINEERS MINING ENGINEERS
LAND SURVEYORS
3325 WEST CHARLESTON BOULEVARD
LAS VEGAS, NEVADA 89102
702-870-8771

STREET & SEWER LINE DESIGN

NOVA PARK
UNIT 1B3
SECTION 30 TOWNSHIP 20 SOUTH, RANGE 62 EAST, M.D.B.&M.
CITY OF LAS VEGAS CLARK COUNTY NEVADA

SHEET 3 OF 10
PROJ. Nº

DATAPRINT N4S476

3-8-3 107y 2295-3