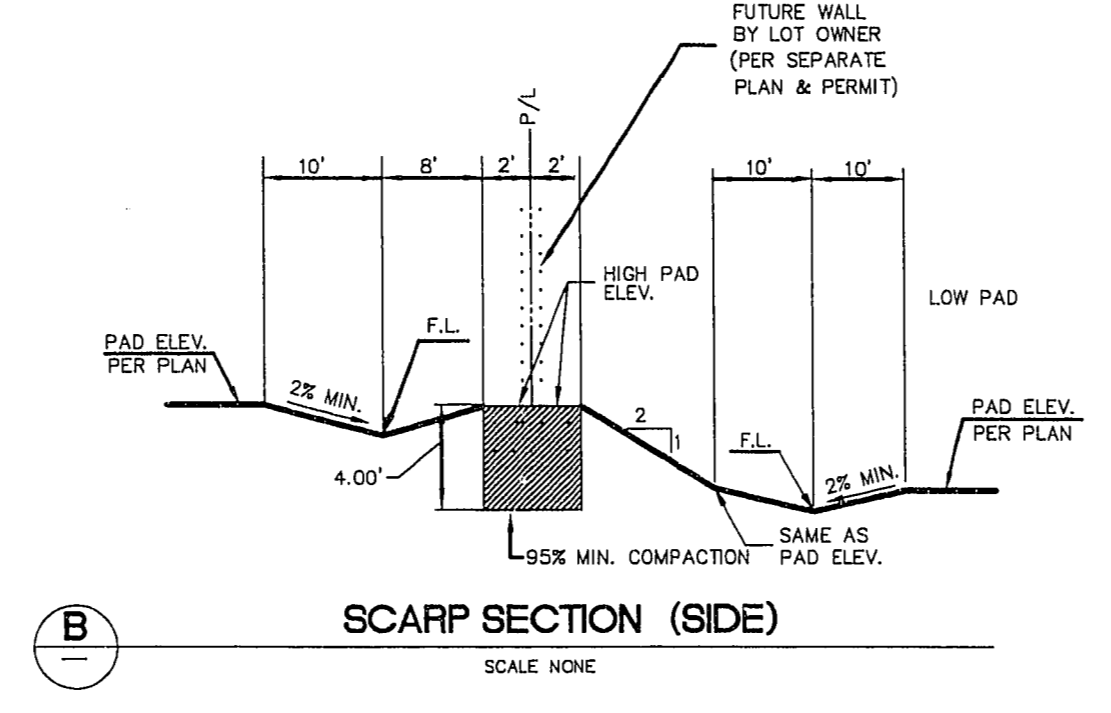
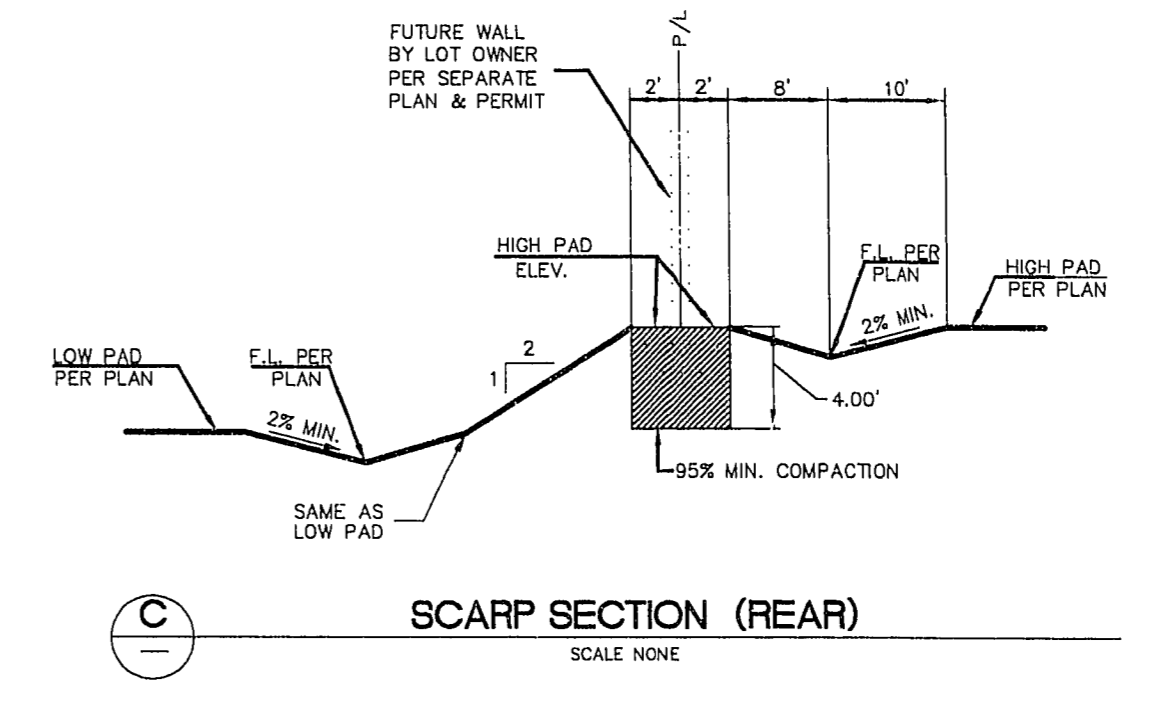


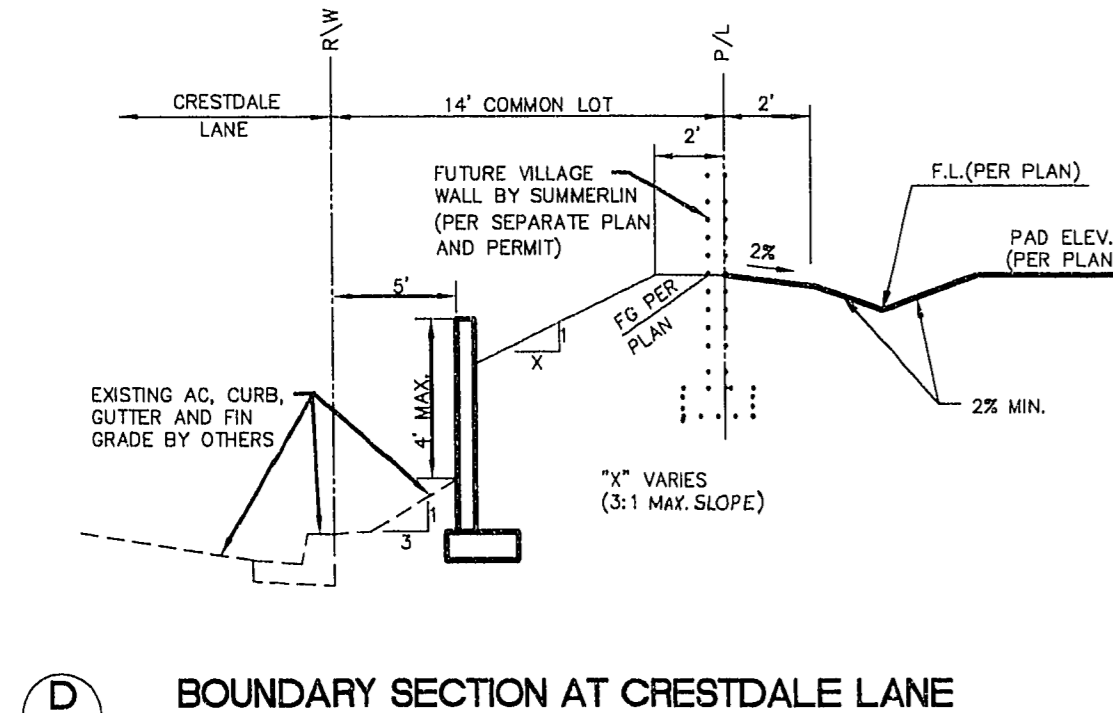
A TYPICAL INTERIM LOT GRADING DETAIL
SCALE NONE



B SCARP SECTION (SIDE)
SCALE NONE

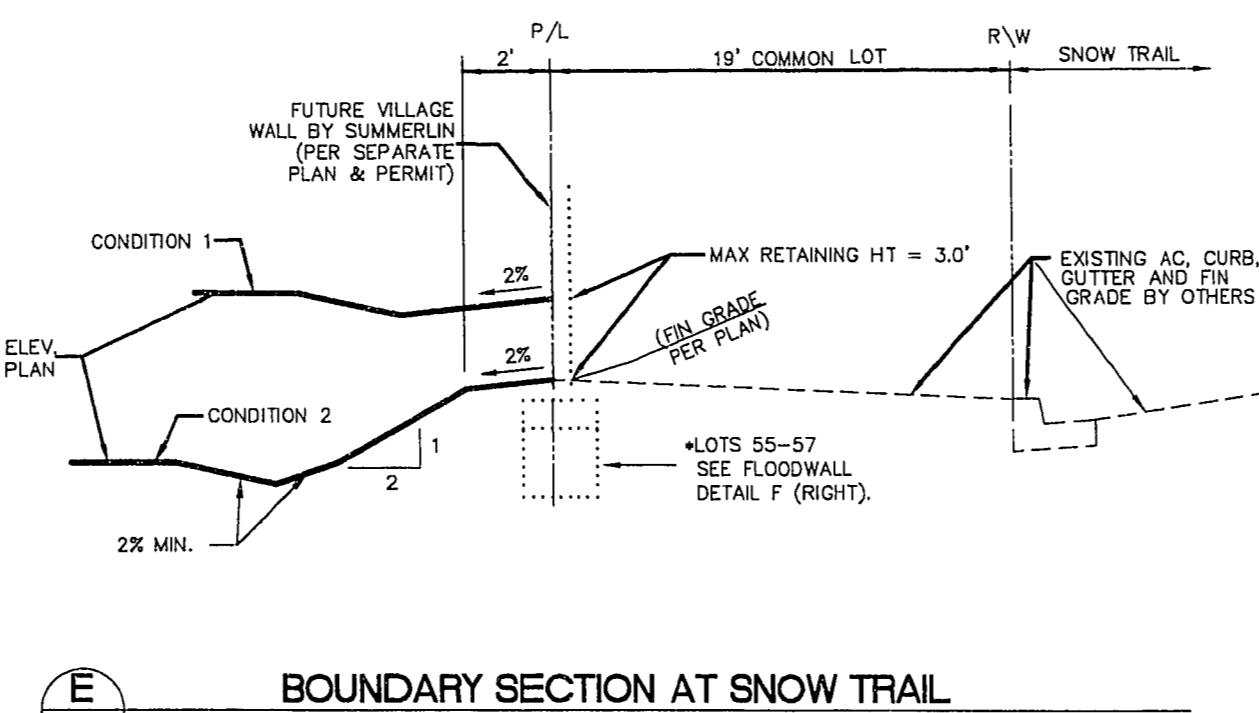


C SCARP SECTION (REAR)
SCALE NONE



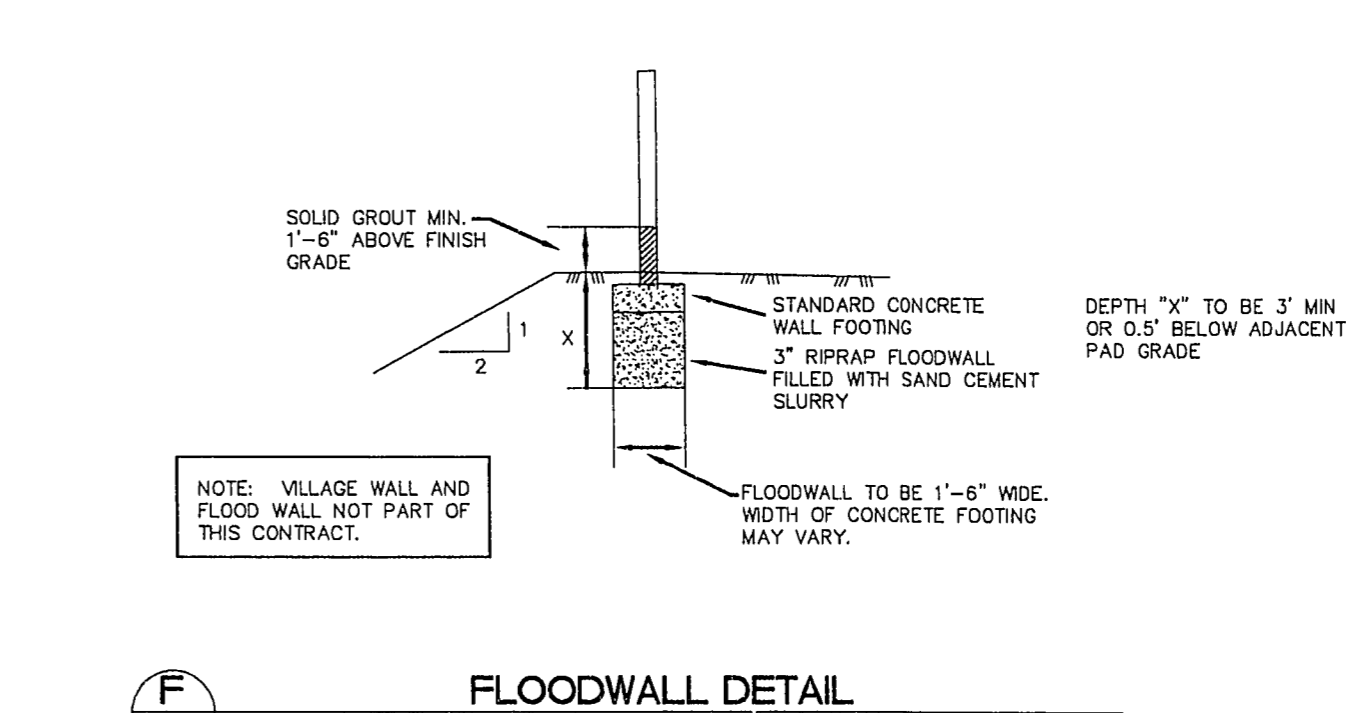
D BOUNDARY SECTION AT CRESTDALE LANE
SCALE NONE

RETAINING WALL DESIGN BY OTHERS.
SHOWN FOR LOCATION ONLY.



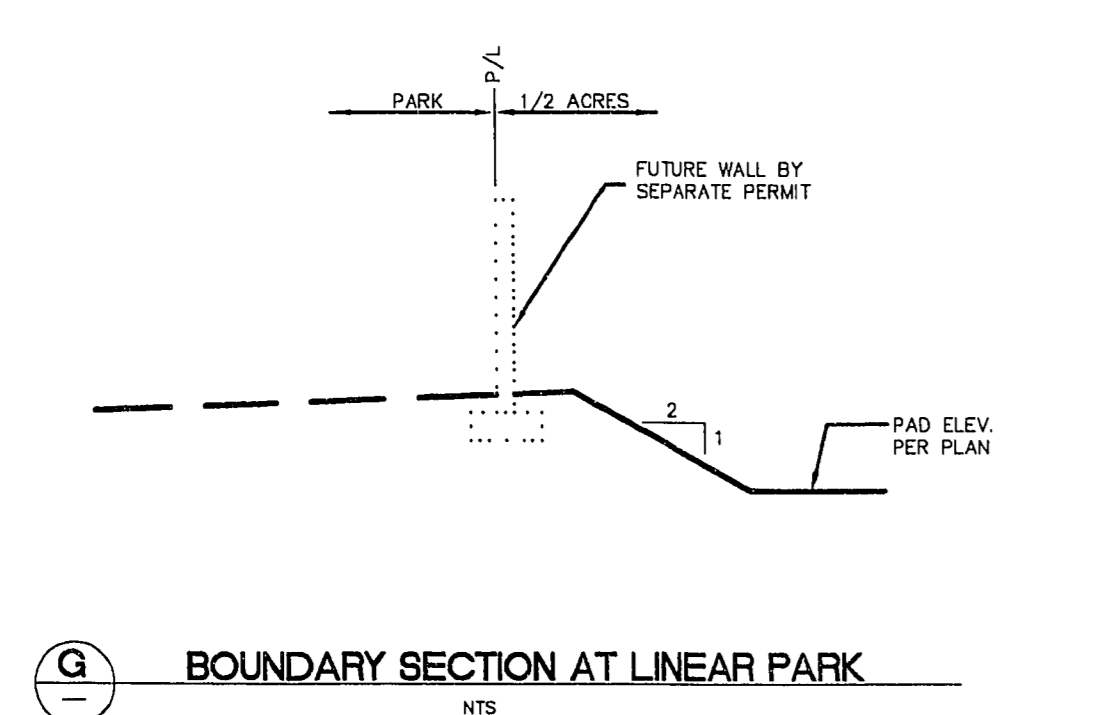
E BOUNDARY SECTION AT SNOW TRAIL
SCALE NONE

CONDITION 1 - FINISH PAD ABOVE SNOW TRAIL
CONDITION 2 - FINISH PAD BELOW SNOW TRAIL

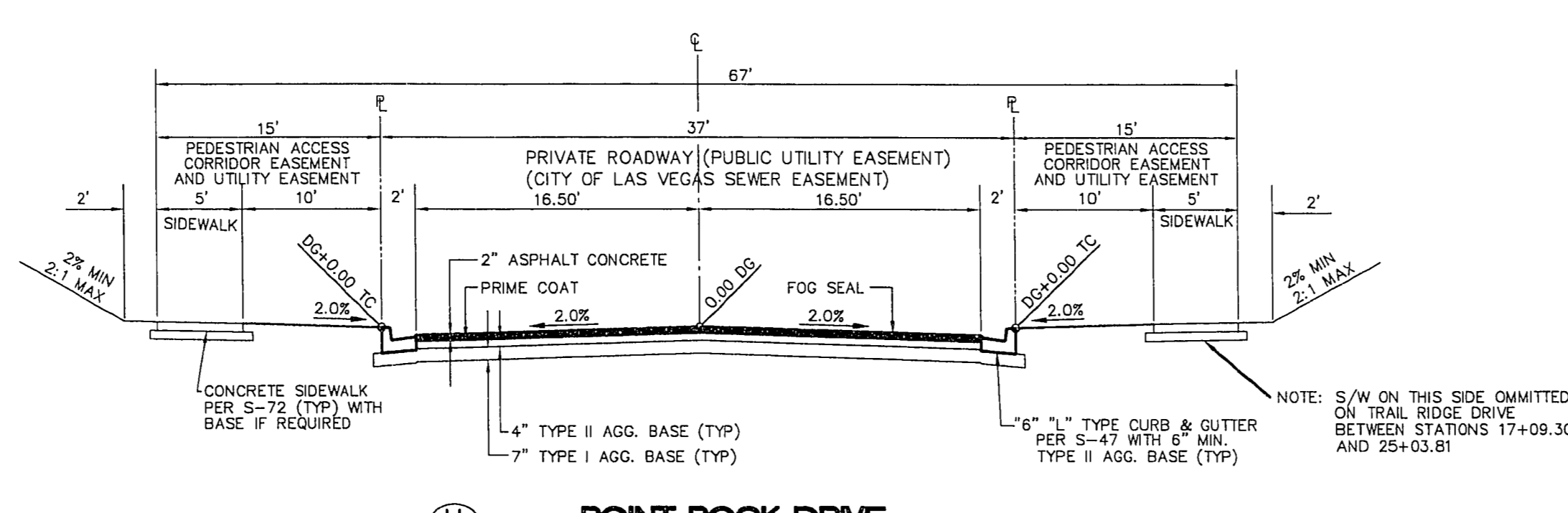


F FLOODWALL DETAIL
SCALE NONE

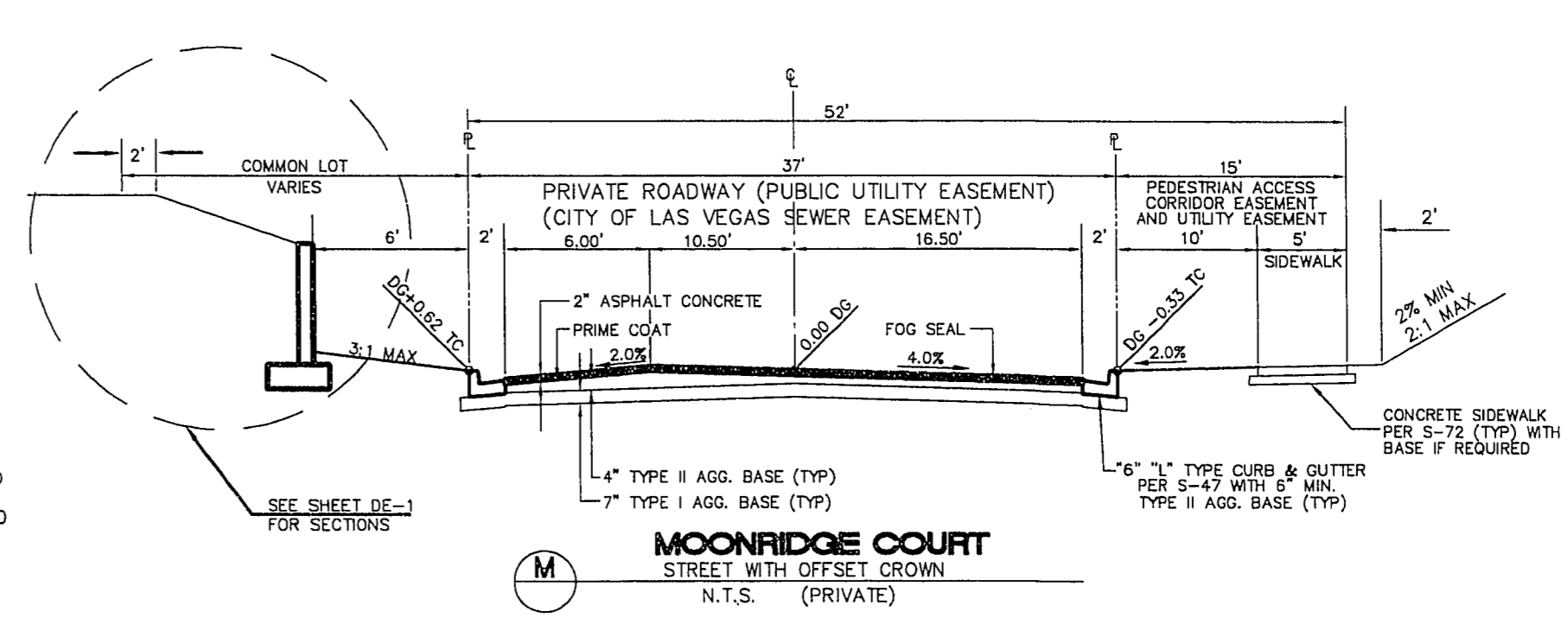
SEE SECTION **E**



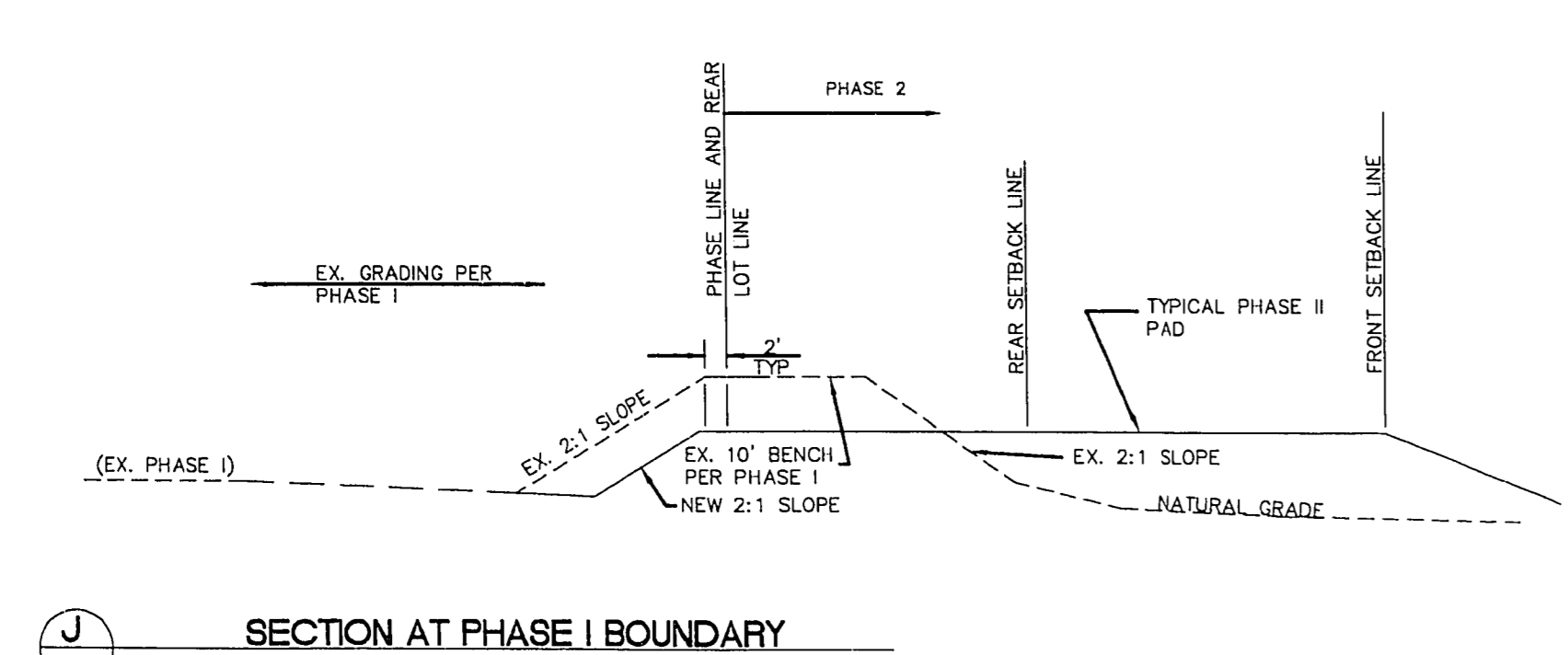
G BOUNDARY SECTION AT LINEAR PARK
NTS



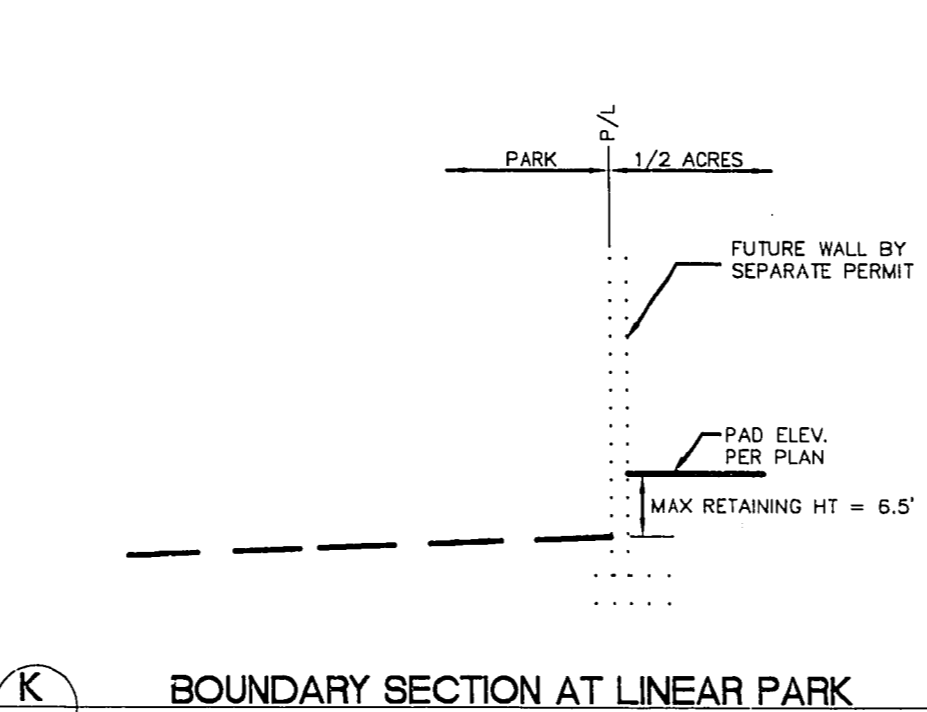
H POINT ROCK DRIVE
N.T.S. (PRIVATE)



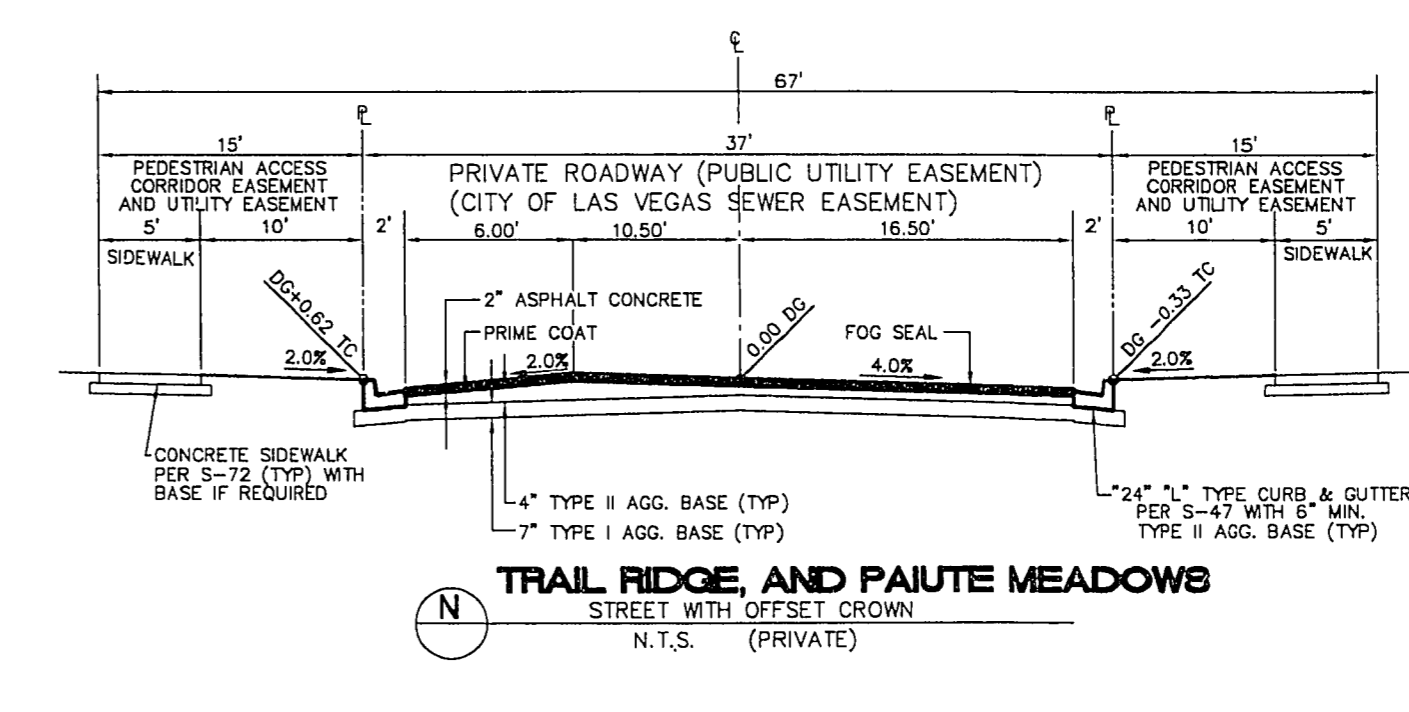
M MOONRIDGE COURT
STREET WITH OFFSET CROWN
N.T.S. (PRIVATE)




J SECTION AT PHASE I BOUNDARY
NTS



K BOUNDARY SECTION AT LINEAR PARK
NTS



N TRAIL RIDGE, AND PAUTE MEADOWS
STREET WITH OFFSET CROWN
N.T.S. (PRIVATE)



REV.	DATE	DESCRIPTION
5	10/1/06	ISSUE FOR BID
4	9/29/06	REVISE TO SHOW RET WALLS IN AREA OF APPEL WALLS.
3		REVISE DETAILS
2		
1		

ENGINEER

THE KEITH COMPANIES, NEVADA

444 EAST WARM SPRINGS ROAD, SUITE 110, LAS VEGAS, NV 89119 (702) 666-8908 FAX (702) 666-8959

HALF ACRES PHASE 2
AT SUMMERLIN VILLAGE 7 - THE TRAILS
DETAIL SHEET

SHEET NO.:
DE-2
12 OF 12 SHEETS

Q:\SUM5794\7947502.Tue Oct 8 15:58:00 1996 Driver=1: \c:\standard.c19 dc=46005008
 HP 0631puler: 550C C:\CAG12\DRVA\HBL2\STANDARD.DWG 11 HP-0L/2 ADI 4.2 Ver 1.3 by Hewlett-Packard

11-19-204 1074-4371-2