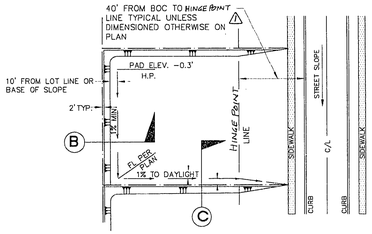

A — TYPICAL INTERIM LOT GRADING DETAIL
SCALE NONE

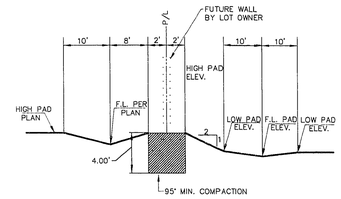

B — SCARP SECTION
SCALE NONE

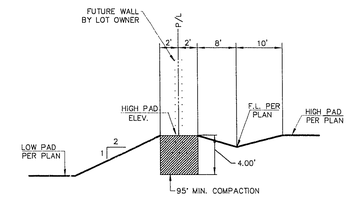

C — SCARP SECTION
SCALE NONE

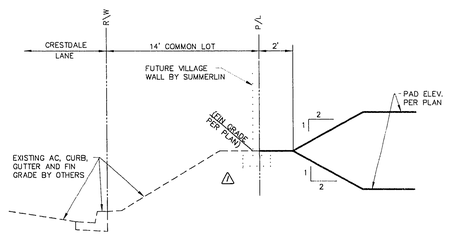

D — BOUNDARY SECTION AT CRESTDALE LANE
SCALE NONE

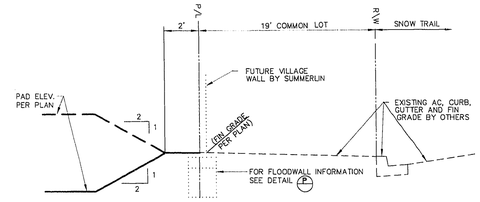

E — BOUNDARY SECTION AT SNOW TRAIL
SCALE NONE

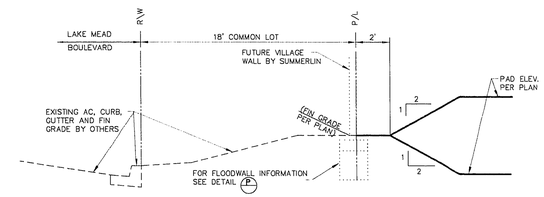

F — BOUNDARY SECTION AT LAKE MEAD BOULEVARD
SCALE NONE

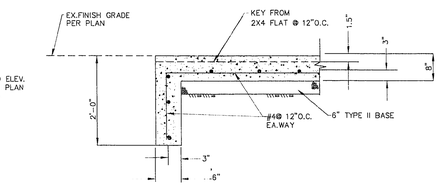

G — HEADWALL SECTION
SCALE NONE

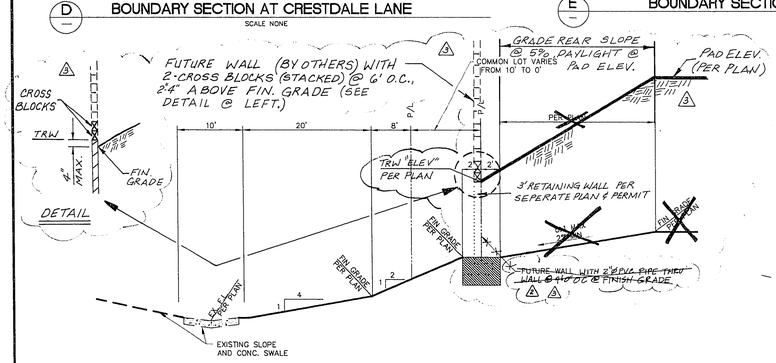

H — SWALE SECTION
SCALE NONE

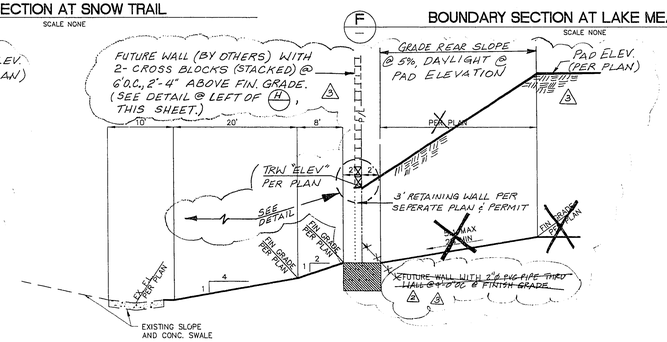

J — CHANNEL SECTION
SCALE NONE

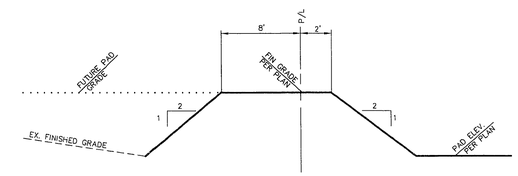

K — INTERIM BERM SECTION
SCALE NONE

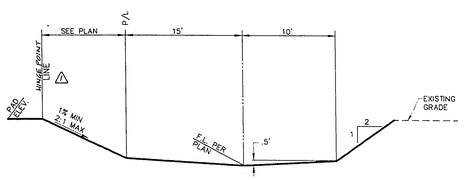

L — INTERIM SWALE SECTION
SCALE NONE

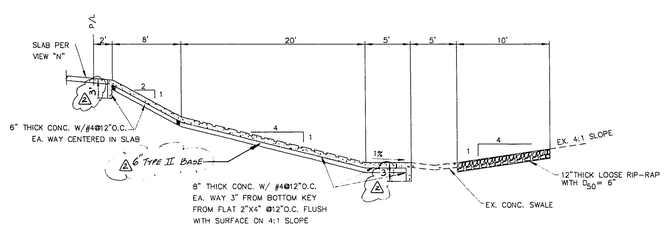

M — SWALE SECTION
SCALE NONE

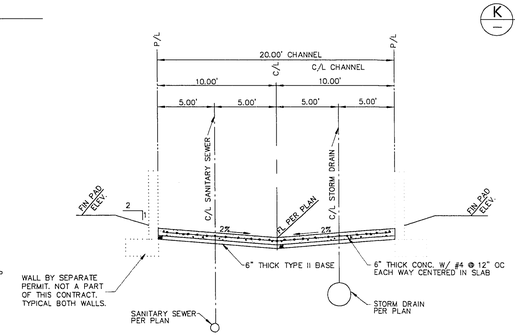

N — CHANNEL SECTION AT COMMON LOT "K"
SCALE NONE

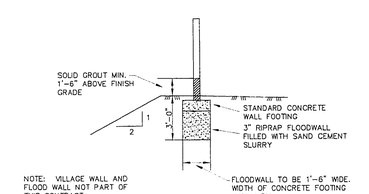

P — FLOODWALL DETAIL
SCALE NONE

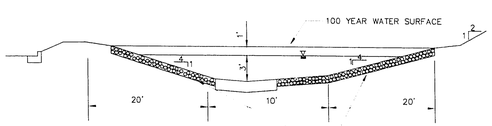

REMOVE UPPER 6" OF EXISTING MATERIAL AND REPLACE WITH MINIMUM 3" ROUND RIP-RAP. 6" LAYER. EXTENT TO BE FROM LAKE MEAD BLVD TO CRESTDALE LANE. THIS WORK TO BE ADDED AS PART OF VILLAGE 7 PHASE II. NOT A PART OF THIS CONTRACT

Q — HILLPOINT CHANNEL SECTION
LOOKING SOUTH

	DATE	DESCRIPTION
4	6-28-96	Rev. Sect H, J to show PAD SLOPE, GRADE, & FIN GRADE PER PLAN. Add Sect P. Add Sect Q. Revise Sect K. Add Sect L. Revise Sect E. Revise Sect F. Revise Sect G. Revise Sect D. Revise Sect C. Revise Sect B. Revise Sect A.
3	2-8-95	Revised per Comments of Bureau of Engineering
2	12-27-94	Revised per Comments of Bureau of Engineering
1	12-27-94	Revised Sect B, Revised Sect C, Revised Sect A

RECOMMENDED — DATE — REV. — DATE — APPROVAL



ENGINEER
THE KEITH COMPANIES NEVADA
4032 SO. INDUSTRIAL RD. LAS VEGAS, NV 89103 (702) 733-0350

- PLANNING
- CIVIL ENGINEERING
- LANDSCAPE ARCHITECTURE
- LAND SURVEYING
- CONSTRUCTION MANAGEMENT

HOWARD HUGHES PROPERTIES
SUMMERLIN VILLAGE 7 - THE TRAILS - MOUNTAIN TRAILS

DETAIL SHEET

SHEET
DE-2
SHT 19 OF 27

12-27-94

11-19-225

1074-4371

Z:\SMS2\JOBS\DE2 Wed Feb 9 12:54:50 1995 SHADED 1=Q WHITEOUT 10. SOLID 11 & UP- 486-50#10
HP Designjet 650C HP-GL/2 Acc. v2.0 plotter driver by Hewlett-Packard 1.0