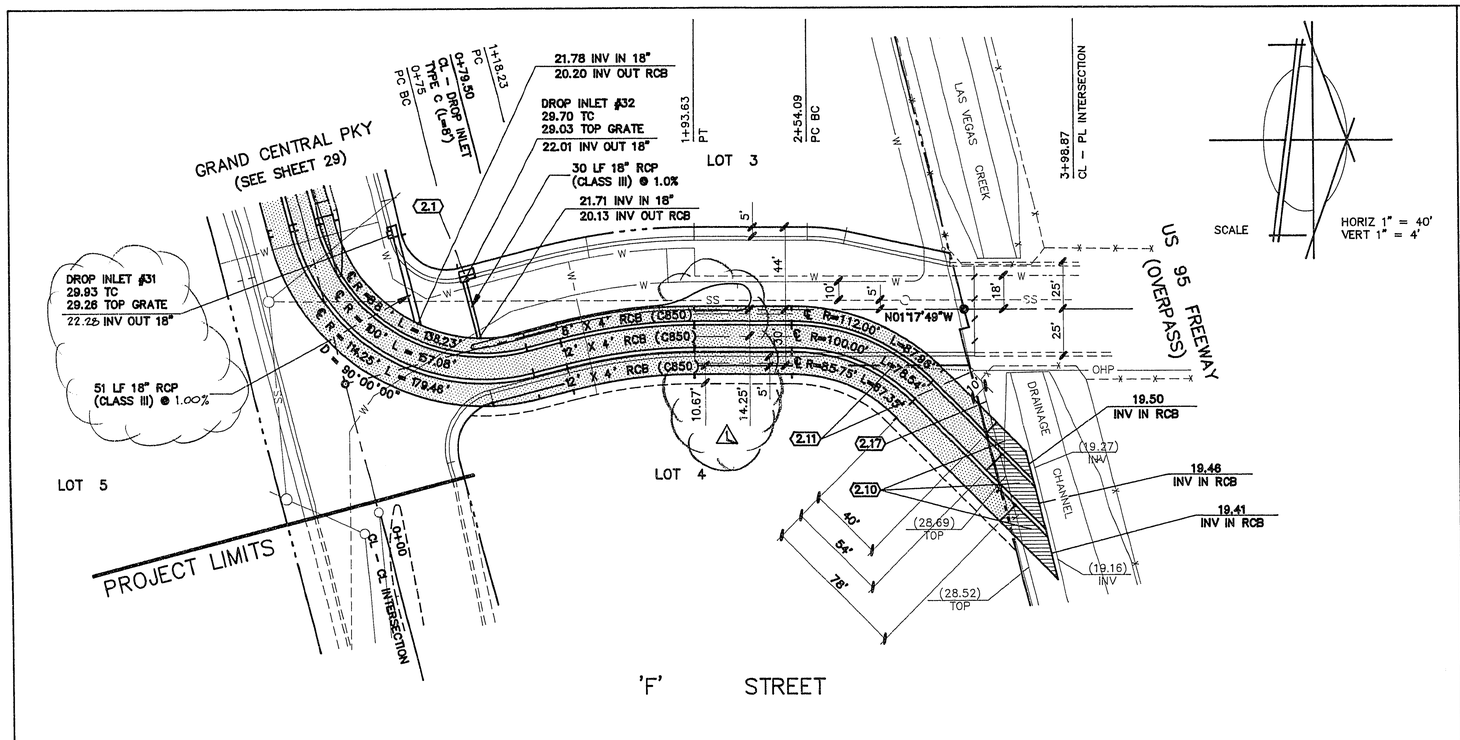

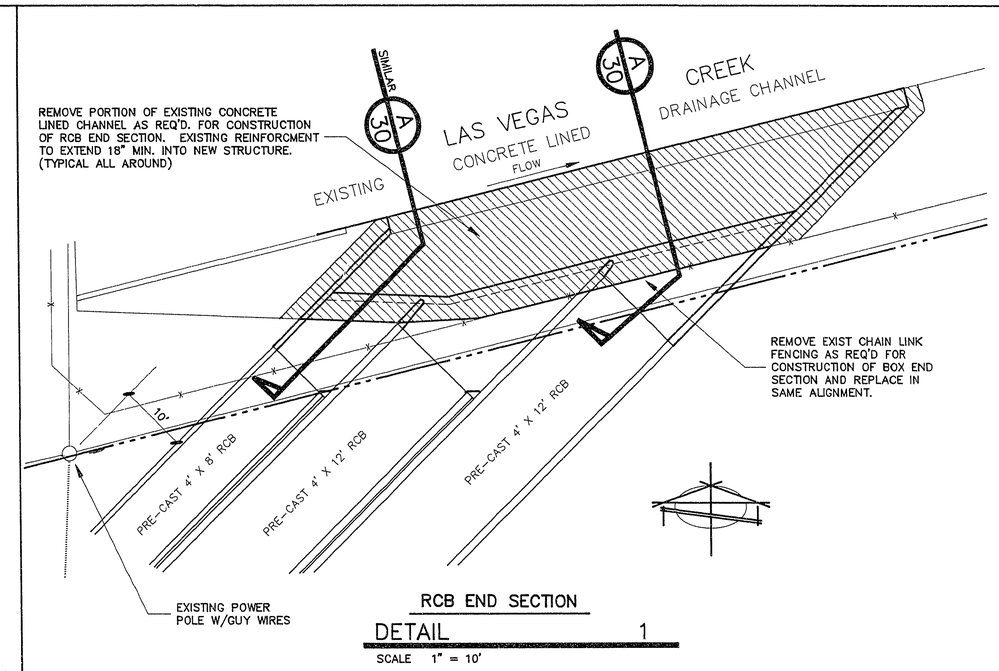

RCB END SECTION

DETAIL 1

SCALE 1" = 10'

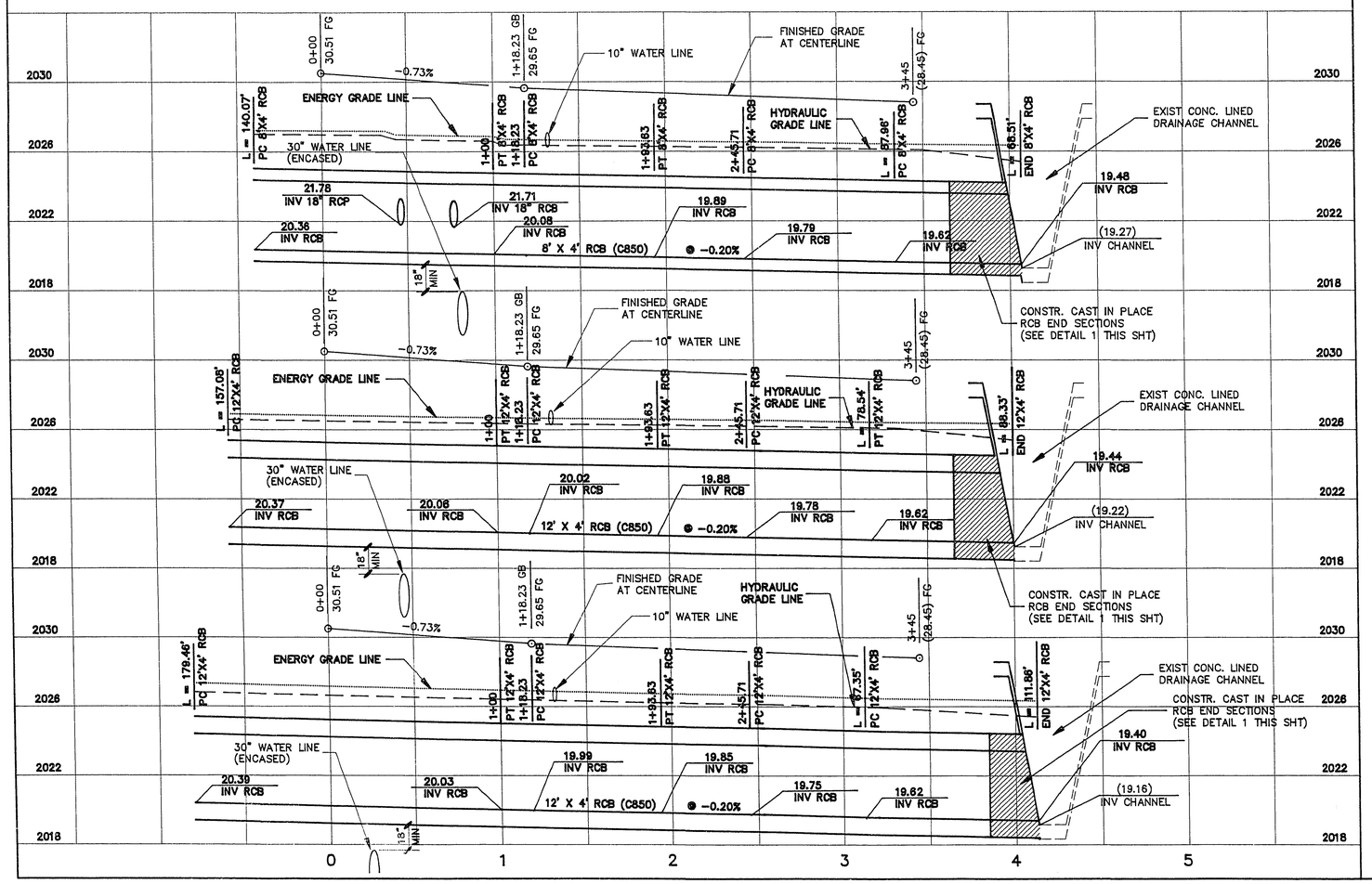

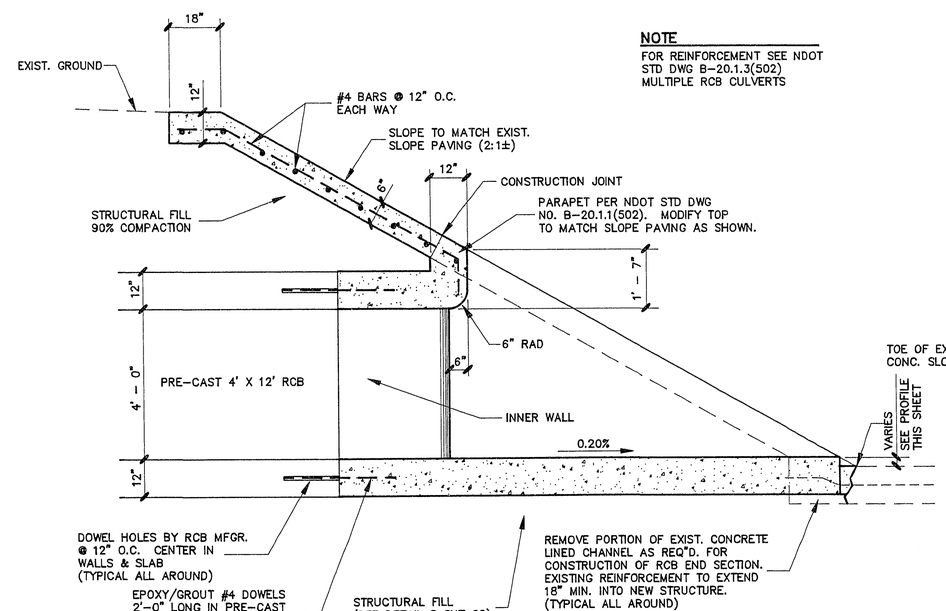

NOTE

FOR REINFORCEMENT SEE NDOT STD DWG B-20.1.3(502) MULTIPLE RCB CULVERTS

SECTION A

SCALE 1" = 2'

James W. Leland 1/20/94

DWG: UPR\SD30 01/17/94 08:54:13

DATE	NO	REVISIONS	APP'D
5-10-94	1	REVISE RCB LOCATION PER CAST-IN-PLACE RCB.	

PREPARED FOR : UNION PACIFIC REALTY CO.

DATE DEC. 1993
DESIGN AWM
DRAWN AWM
CHECK
SCALE H 1"=40' V 1"=4'

BAUGHMAN & TURNER, INC.
CIVIL ENGINEERS LAND SURVEYORS LAND PLANNERS
1210 HINSON STREET LAS VEGAS, NEVADA 89102
(702) 870-8771

STORM DRAIN DESIGN
'F' STREET
SECTION 33&34, TOWNSHIP 20 SOUTH, RANGE 61 EAST, M.D.B.&M. NEVADA
CITY OF LAS VEGAS
PARKWAY CENTER

SHEET 1 OF 1
PROJ. NO. UPR\SD30

10-24-34 327Y-4229