ALTA DRIVE

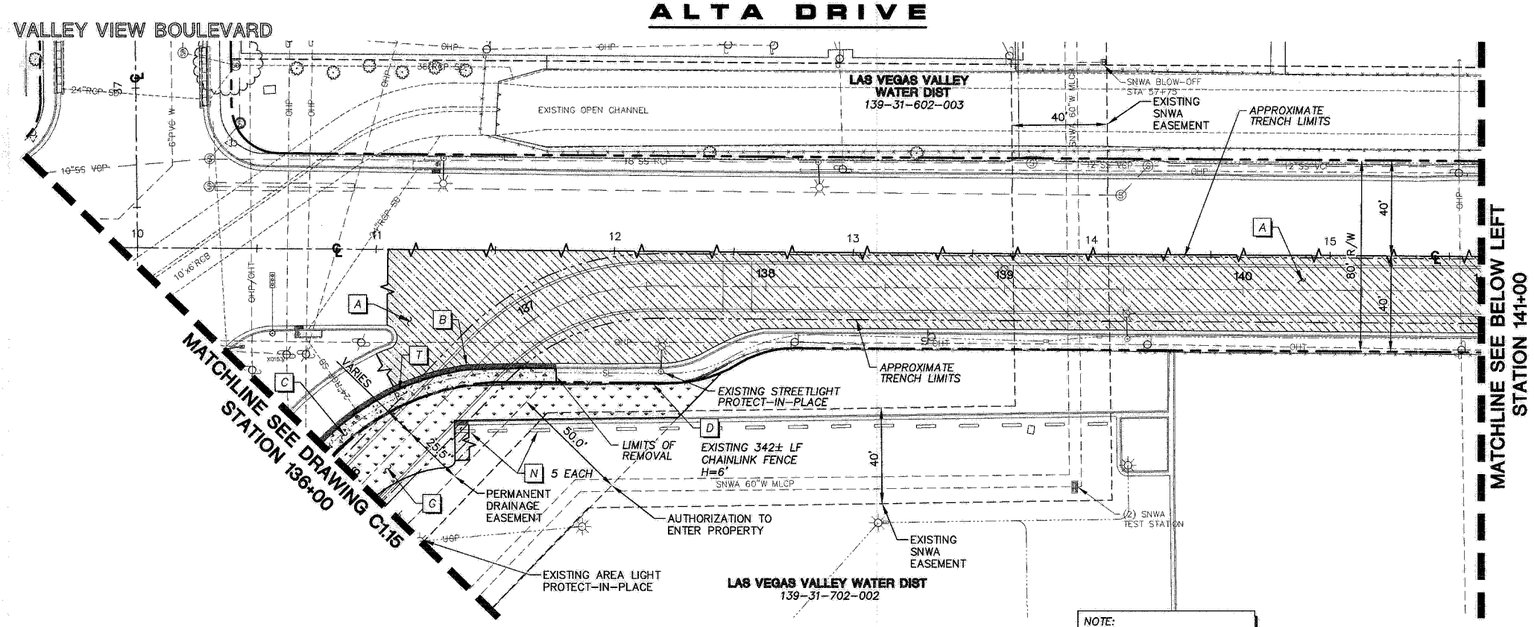

NOTE:
FOR ADDITIONAL INFORMATION AND LIMITS OF REMOVAL REFER TO ROADWAY PLANS C2.01 THRU C2.07

ALTA DRIVE

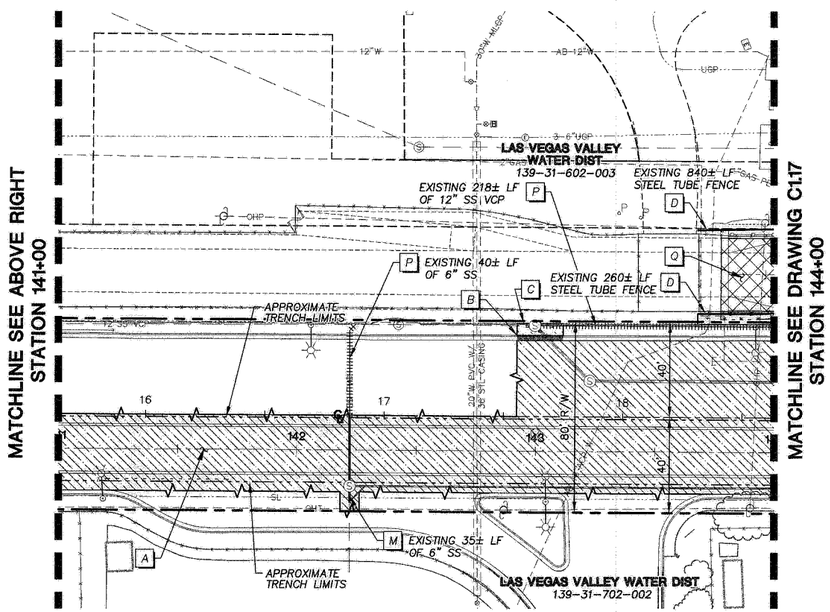

CONTRACTOR SHALL COORDINATE ACCESS TO LVVWD PROPERTY WITH LVVWD SECURITY. CONTACT ALAN SCHMIDT OR A SECURITY SUPERVISOR AT 258-3844.

Call before you Dig
Call 811
1-800-227-2600
1-702-455-7544

AVOID OVERHEAD POWER LINE CONTACT. IT'S COSTLY.
Call before you Overhead
1-702-227-2929
NEVADA POWER ENVIRONMENT AND SAFETY SERVICES DEPARTMENT

NOTE:
SNWA FIBER OPTIC CONDUIT RUNS ALONG THE SNWA PIPELINE IN THE SAME TRENCH

SOUTHERN NEVADA WATER AUTHORITY — DATE 5/12/09
SNWA APPROVAL IS VALID FOR (1) YEAR FROM THE SIGNATURE DATE. IF CONSTRUCTION WITHIN THE EASEMENT OR RESTRICTED PIPE SAFETY ZONE IS NOT COMPLETE, PLANS MUST BE RESUBMITTED TO SNWA FOR APPROVAL

CONTRACTOR SHALL FIELD LOCATE AND PROTECT ALL SNWA/SNWS APPURTENANCES INCLUDING, BUT NOT LIMITED TO AV/AR, ACCESS MANWAYS AND CATHODIC PROTECTION SYSTEMS. ALL ABOVE GROUND STRUCTURES AND AT GRADE STRUCTURES MUST BE ADJUSTED TO NEW GRADE AT CONTRACTORS EXPENSE. CATHODIC PROTECTION TEST STATIONS, RECTIFIERS, AND AV/AR's MUST BE RELOCATED TO THE SIDEWALK PER SNWA STANDARDS, AND AT THE CONTRACTORS EXPENSE. CONTRACTOR TO NOTIFY SOUTHERN NEVADA WATER AUTHORITY, DEVELOPMENT PLAN REVIEW, AT (702) 862-3444 AT LEAST 48 HOURS PRIOR TO CONSTRUCTION ACTIVITY.

KEY NOTES

- A EXISTING PAVEMENT SECTION TO BE REMOVED
- B EXISTING CURB AND GUTTER TO BE REMOVED
- C EXISTING CONCRETE SIDEWALK TO BE REMOVED
- D EXISTING FENCING TO BE REMOVED
- E EXISTING CROSS GUTTER TO BE REMOVED
- F EXISTING STREETLIGHT TO BE REMOVED & SALVAGED CONCRETE FOUNDATION TO BE REMOVED
- G EXISTING LANDSCAPING AND IRRIGATION TO BE REMOVED
- H EXISTING STORM DRAIN TO BE REMOVED
- I EXISTING STORM DRAIN TO REMAIN
- J EXISTING AREA LIGHT TO BE REMOVED & SALVAGED CONCRETE FOUNDATION TO BE REMOVED PER DETAIL 3 DRAWING C1.20 PRESERVE CONDUIT & WIRE FOR FUTURE CONNECTION
- K EXISTING SS MANHOLE TO BE ABANDONED PER DETAIL 5 DWG C5.09
- L EXISTING WATERLINE/WATERLINE FACILITY TO BE REMOVED & REPLACED PER UTILITY PLANS
- M EXISTING SANITARY SEWER TO BE REMOVED
- N EXISTING PARKING BUMPER TO BE REMOVED & SALVAGED
- O REMOVE EXISTING STORM DRAIN JUNCTION STRUCTURE
- P EXISTING SANITARY SEWER TO BE ABANDONED-IN-PLACE (SLURRY FILL)
- Q EXISTING CHANNEL TO BE REMOVED REFER TO DWG C1.20 FOR EXISTING CHANNEL SECTIONS
- R EXISTING CHANNEL HANDRAIL TO BE REMOVED
- S EXISTING SHADE STRUCTURE CANOPY TO BE REMOVED & SALVAGED PER PER DRAWING C4.11. PROTECT-IN-PLACE SHADE STRUCTURE COLUMNS
- T EXISTING SIGN TO BE REMOVED AND SALVAGED
- U EXISTING LARGE TREE (24" DIA. & LARGER) TO BE RELOCATED
- V EXISTING DROP INLET TO BE REMOVED
- W EXISTING SD MANHOLE TO BE ABANDONED. WELD MANHOLE COVER TO FRAME
- X EXISTING ACCESS MANHOLE TO BE REMOVED
- Y EXISTING BLEACHERS TO BE REMOVED AND SALVAGED
- Z EXISTING EMERGENCY FLASHER POLE, MAST ARM, SIGNALS, SIGNS AND LUMINAIRE TO BE REMOVED AND SALVAGED
- AA REMOVE EXISTING SEDIMENT TRAP & SALVAGE PER DRAWING C5.17
- BB REMOVE EXISTING SAND FILTER FACILITY PIPING PER DRAWING C5.17
- CC EXISTING AREA LIGHT TO BE REMOVED & SALVAGED PROTECT-IN-PLACE EXISTING FOUNDATION
- DD REMOVE EXISTING MONITORING STATION

LEGEND

- EXISTING PAVEMENT SECTION TO BE REMOVED
- EXISTING STORM DRAIN TO BE REMOVED
- EXISTING STORM DRAIN TO REMAIN
- EXISTING CURB AND GUTTER TO BE REMOVED
- EXISTING SIDEWALK OR CROSS GUTTER TO BE REMOVED
- EXISTING LANDSCAPING TO BE REMOVED
- EXISTING CHANNEL TO BE REMOVED

GRAPHIC SCALE
30 0 15 30 60 120
(IN FEET)
HORIZ 1 inch = 30 ft.

CAUTION:
EXISTING UTILITIES ARE LOCATED ON THE PLANS FROM A SEARCH OF AVAILABLE RECORDS. CONTRACTOR TO VERIFY LOCATIONS AND DEPTHS PRIOR TO CONSTRUCTION.

SHEET INDEX

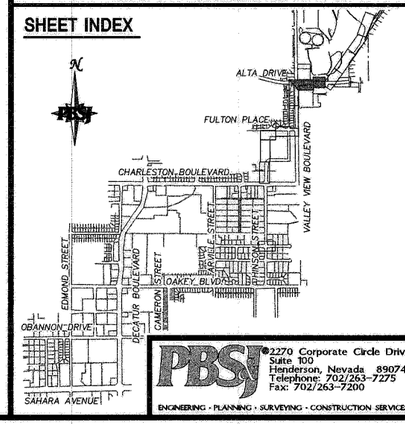

DEPARTMENT OF PUBLIC WORKS
ENGINEERING DESIGN SECTION

CITY ENGINEER: CHERI EDELMAN, P.E.
CITY PROJECT ENGINEER: MICHAEL STURDIVANT, P.E.
PROJECT MANAGER: ANGELO SPATA, P.E.
DESIGN BY: SMB
DRAWN BY: RPW
CHECK BY: AAS
DATE: MAY 2009

TITLE: OAKEY/MEADOWS STORM DRAIN PHASE 1
CHARLESTON BOULEVARD TO ALTA DRIVE

SHEET: REMOVAL PLANS
STA 136+00.00 TO STA 144+00.00

PROFESSIONAL ENGINEER - STATE OF NEVADA
ANGELO A. SPATA
EXP. 06-30-10
CIVIL
No. 15733
5/12/09

SHEET: C1.16
16 of 139

DRAWING# 327V284

PBSJ
2270 Corporate Circle Drive
Suite 100
Henderson, Nevada 89074
Telephone: 702/263-7275
Fax: 702/263-7200
ENGINEERING · PLANNING · SURVEYING · CONSTRUCTION SERVICES

117738

X:\Transportation Design Nevada\projects\511568\PHASE 1 Sheets\1566-PH1 C1.16 *5-05-09 10:34am