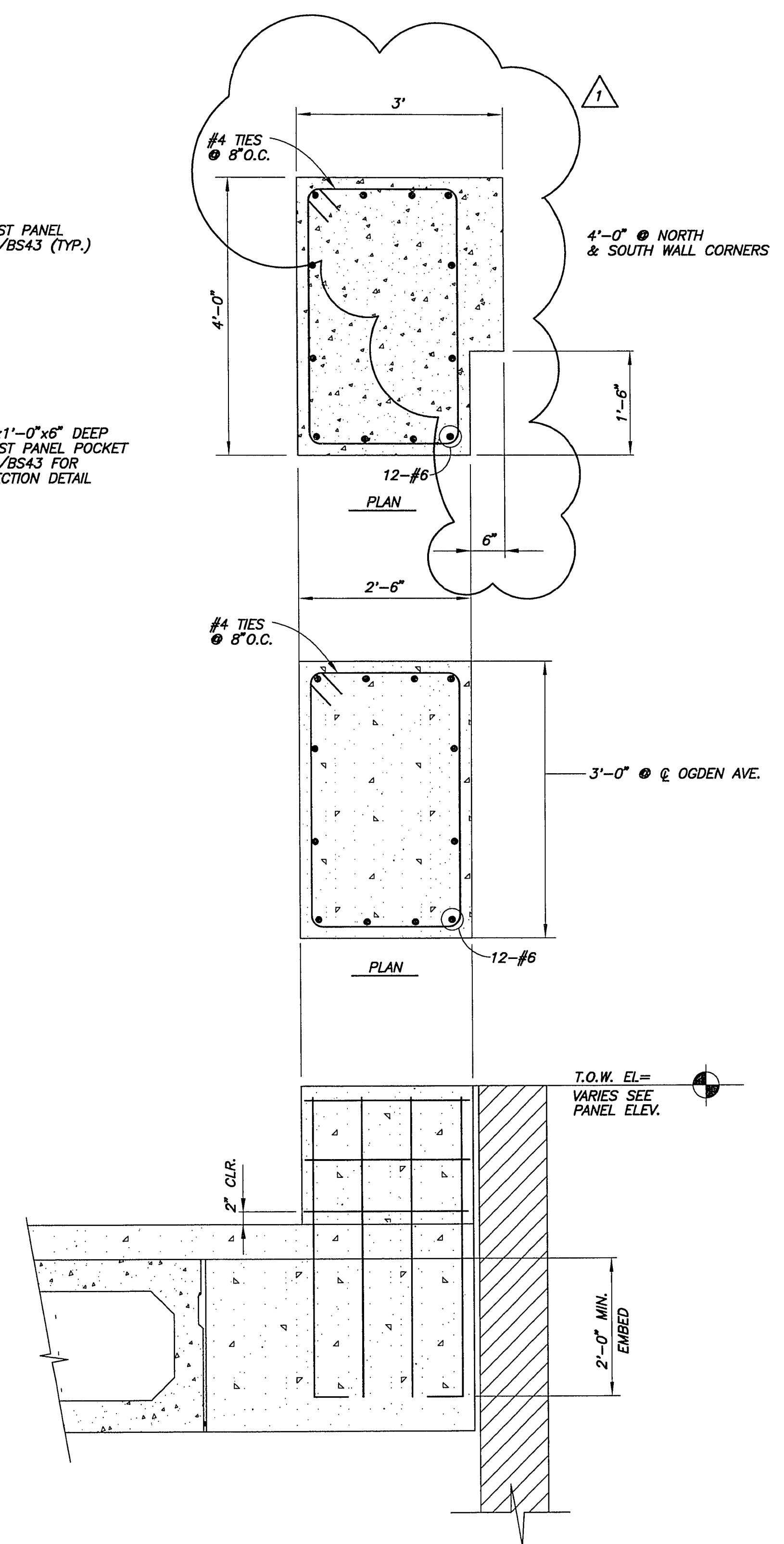

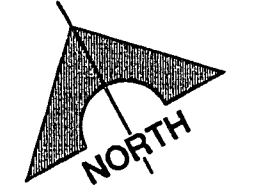


FILE SPECIFICATION: D:\OGDEN\BS-05
 PLOT SCALE: 1"=8'
 OPERATOR: ALSO/PLAT
 PLOT DATE: 09/14/92 10:11



DECK ELEVATIONS
 SCALE: 1/8" = 1'-0"



NOTE:
 ELEVATIONS ARE AT TOP OF BENT/GIRDER. FOR ELEVATION AT TOP OF DECK ADD 6" FOR TOPPING SLAB.

NUMBER - INDICATES "PLAN"
 LETTER - INDICATES "TYPE"
 SEE BS24 FOR PLAN & SECTION

1 PEDESTAL DETAIL @ PORTAL
 BS4, BS5, BS5A, BS5 SCALE: 3/4" = 1'-0"

RECORD DRAWINGS

REISSUED 10-16-92 WITHOUT REVISION

MARK	DATE	BY	REVISION
△	10/24	BE	RECORD DRAWINGS

DESIGNED: RBP	PROJECT ENGINEER	DATE
DRAWN: MWM	PROJECT MANAGER	DATE
CHECKED: AHG/DJS		

Boyle Engineering Corporation
 consulting engineers
 Suite 300
 1735 E. Sahara Ave.
 Las Vegas, NV 89104
 (702) 731-5511

CITY OF LAS VEGAS
 DEPARTMENT OF PUBLIC WORKS

OGDEN AVENUE UNDERPASS AND ROADWAY
GIRDER/FRAME LAYOUT & DECK ELEV.
 AREA 3A & 3B

DRAWING
BS5
 39 OF 125
 BS-5

302