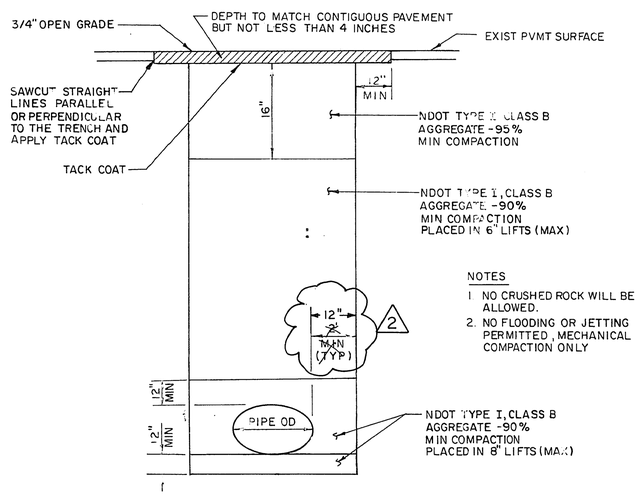


NOTES
1. NO CRUSHED ROCK WILL BE ALLOWED.
2. NO FLOODING OR JETTING PERMITTED, MECHANICAL COMPACTION ONLY

## TYPICAL TRENCH SECTION DETAIL (SINGLE PIPE) 1/—

NOT TO SCALE

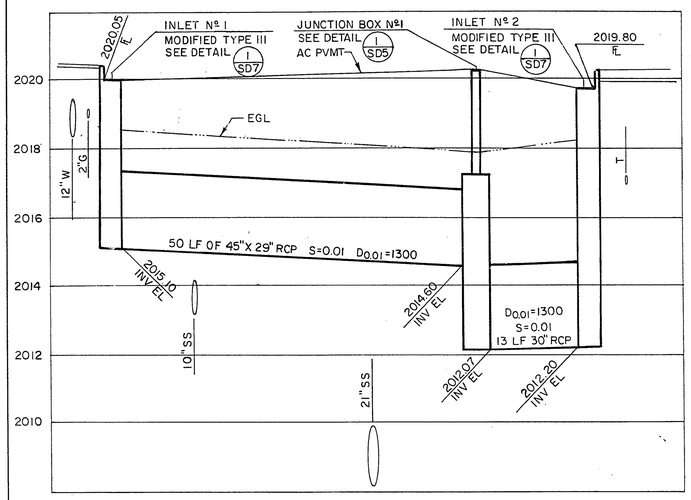


## INLET Nº1, Nº2 AND LATERALS 2/—

SCALE : HORIZ 1" =10'
VERT 1" =2'

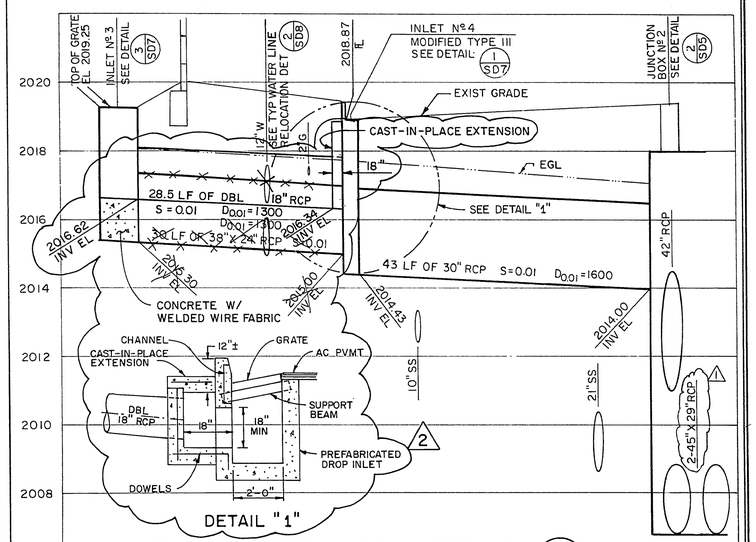


DETAIL "1"

## INLET Nº3, Nº4 AND LATERALS 3/—

SCALE : HORIZ 1" =10'
VERT 1" =2'

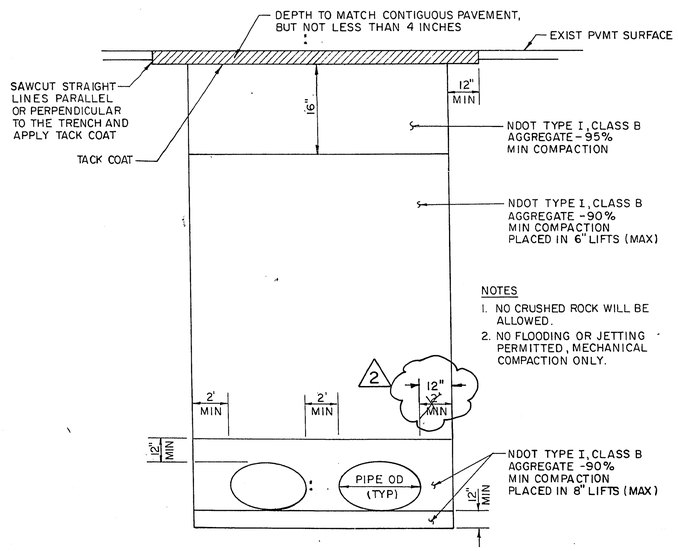


NOTES
1. NO CRUSHED ROCK WILL BE ALLOWED.
2. NO FLOODING OR JETTING PERMITTED, MECHANICAL COMPACTION ONLY.

## TYPICAL TRENCH SECTION DETAIL (DOUBLE PIPE) 4/—

NOT TO SCALE

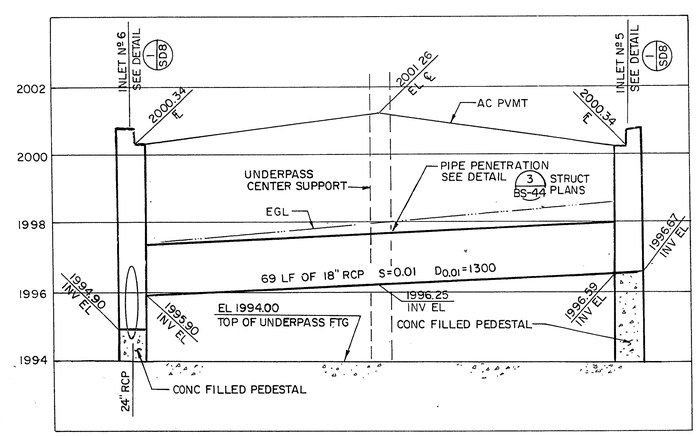


OGDEN AVE STA 8+85.00 △1

## INLET Nº5, Nº6 AND LATERAL 5/—

SCALE : HORIZ 1" =10'
VERT 1" =2'

RECORD DRAWINGS

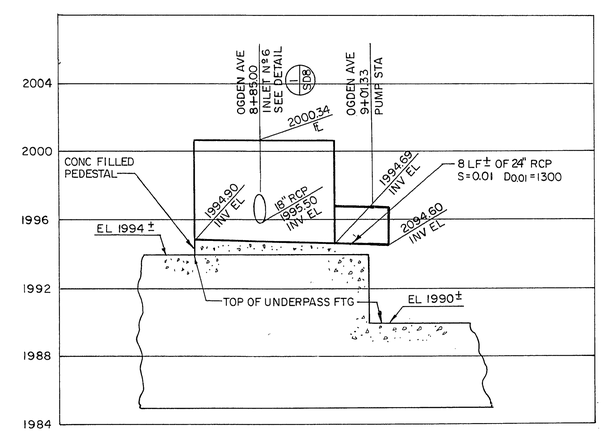


## INLET Nº 6 AND LATERAL 6/—

SCALE : HORIZ 1" =10'
VERT 1" =4'

CLV DRAWING NO. 107-V2011

| MARK | DATE | BY | REVISION |
|---|---|---|---|
| 2 | 10/7/94 | BE | RECORD DRAWINGS |
| 1 | 10/15/92 | AH | PER ADDENDUM Nº1 |

DESIGNED: JPM
DRAWN: AH
CHECKED: GPM

PROJECT ENGINEER DATE
PROJECT MANAGER DATE

Boyle Engineering Corporation
consulting engineers
Suite 300
1785 E. Sahara Ave.
Las Vegas, NV 89104
(702) 731-5511

CITY OF LAS VEGAS
DEPARTMENT OF PUBLIC WORKS

OGDEN AVENUE UNDERPASS AND ROADWAY

STORM DRAIN AND INLET PROFILES

DRAWING SD9
31 OF 125
DA-2

3-2-32