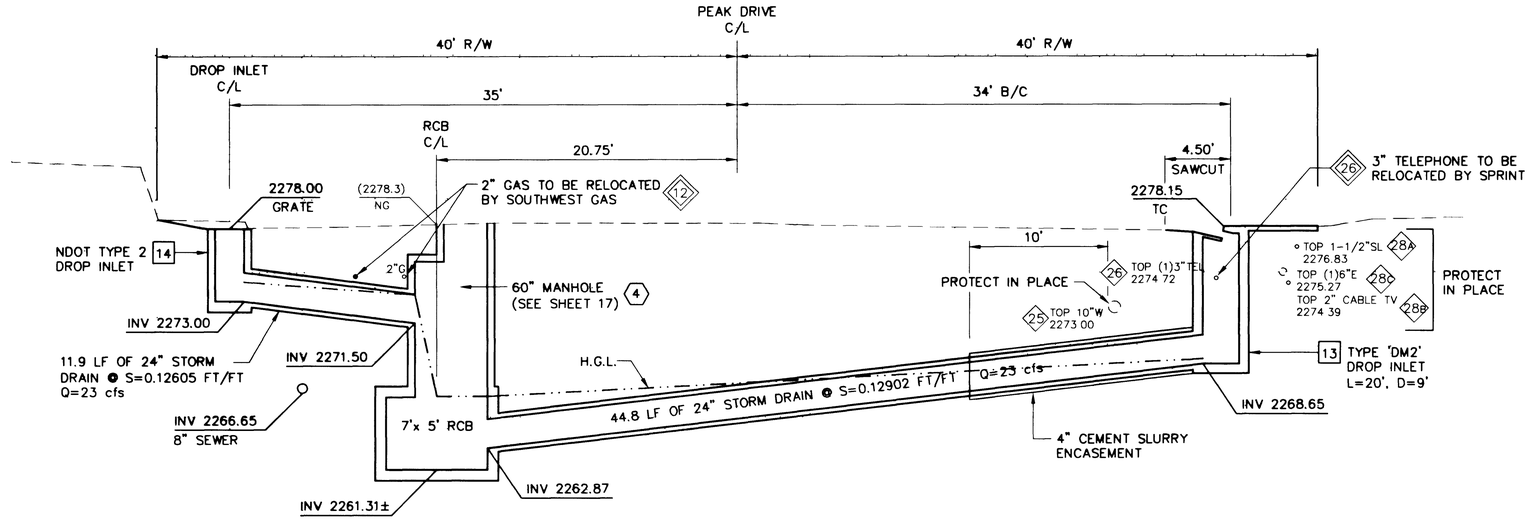

STATION 22+33.09 LT.

STATION 22+31.12 RT.

PEAK DRIVE
WEST OF MAVERICK STREET

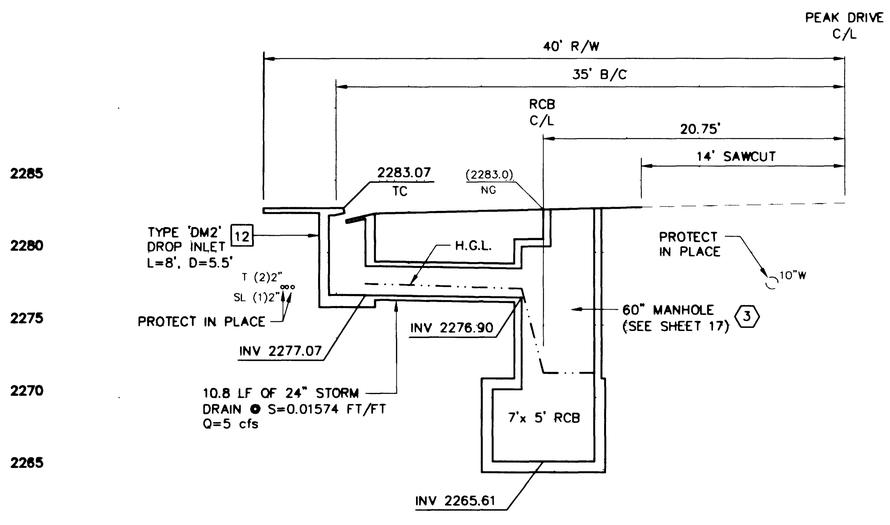

STATION 15+24.81 LT.
PEAK DRIVE
WEST OF MUSTANG STREET

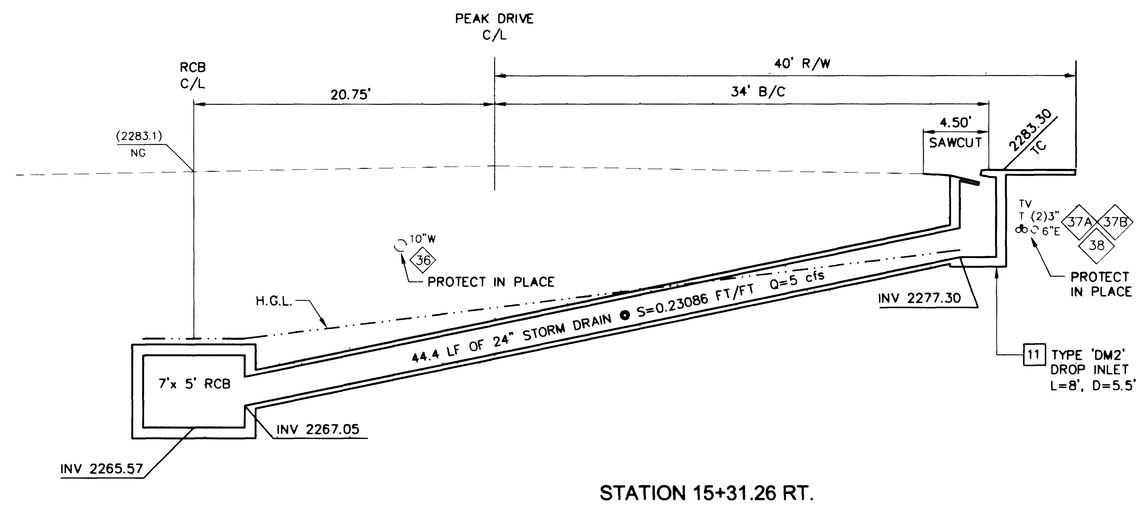

STATION 15+31.26 RT.
PEAK DRIVE
WEST OF MUSTANG STREET

1ST appvl 5/30/00
7/10/01
LAS VEGAS VALLEY WATER DISTRICT DATE

"Q" SHOWN IS FOR INFORMATION ONLY

4 POTHOLE LOCATION
SEE SHEET 14 FOR POTHOLE TABLE

NO.	REVISIONS	BY	DATE

JOB NO.	LV99009
DESIGN BY	R.E
DATE	06/01
SCALE (V)	1"=5'
SCALE (H)	1"=5'
CADFILE	LV99009_10

REGISTERED PROFESSIONAL ENGINEER STATE OF NEVADA
RALPH A. GASTELL
CIVIL
No. 8490
7/10/01

PROJECT ENGINEERING CONSULTANTS, LTD.
7320 SMOKE RANCH ROAD, SUITE H
LAS VEGAS, NV. 89128

PEAK DRIVE
STORM DRAIN & SANITARY SEWER IMPROVEMENTS
TORREY PINES DRIVE TO JONES BLVD.
STORM DRAIN LATERAL PROFILES

SHEET
10
10 OF 29 SHEETS

DRAWING NO.
307-V801

33267