# NOTES:

1. THIS PLAN IS FOR GENERAL REFERENCE ONLY.
2. IN THE EVENT OF DISCREPANCIES, EITHER IN THE FIELD OR ON THESE PLANS, NOTIFY HUNSAKER AND ASSOCIATES IMMEDIATELY.

HORIZONTAL SCALE: 1" = 60'

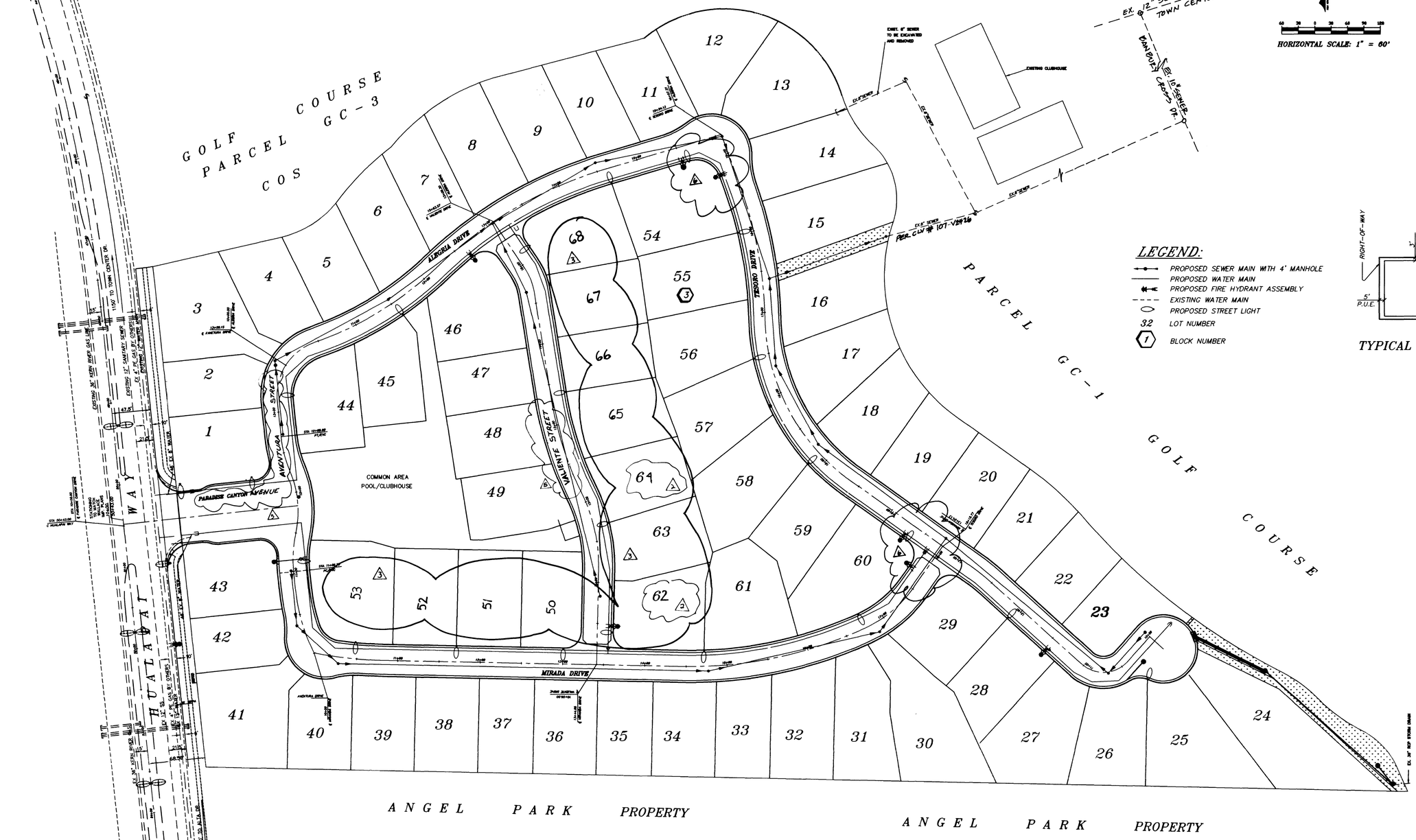


## LEGEND:

- PROPOSED SEWER MAIN WITH 4' MANHOLE
- PROPOSED WATER MAIN
- PROPOSED FIRE HYDRANT ASSEMBLY
- EXISTING WATER MAIN
- PROPOSED STREET LIGHT
- 32 LOT NUMBER
- (1) BLOCK NUMBER

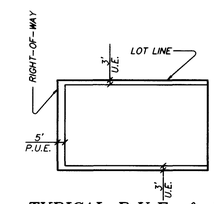


TYPICAL P.U.E. & U.E.
N.T.S

Quality Control checked by:

REGISTERED PROFESSIONAL ENGINEER - STATE OF NEVADA
LARRY W. BROSS
CIVIL
No. 9115
8-7-97

| NO. | REVISION | BY | DATE | APPR. |
|---|---|---|---|---|
| 4 | RELOCATE F.H. | | | |
| 3 | REVISE STREET NAMES | EMG | 10/15/96 | |
| 2 | CHANGE LOT NUMBERS | KTP | 21 Oct 97 | |
| 1 | CHANGE LOT NUMBERS | LNP | 10/10/97 | |

PLOT DATE:
CAD FILE NAME:

PREPARED BY:
Hunsaker & Associates Nevada, Inc.
Planning • Engineering • Surveying
401 N. BUFFALO DR. SUITE 100
LAS VEGAS, NEVADA 89128
(702) 242-4200
Irvine • Riverside • San Diego • Las Vegas

DOCUMENT NO.
BIN NO.

PARADISE CANYON
LAS VEGAS NEVADA

INDEX SHEET

SCALE: 1"=
DES.BY: GLR
DWN.BY: GLR
DATE: 1-97
PROJECT NO. 1922-1
SHEET 2 OF 15

P:\1922-1\IMP\1922INDX Thu Aug 07 19:50:16 1997 Plotted by: CDP

19196

6933 S

107Y-4536

## NOTES:

1. THIS PLAN IS FOR GENERAL REFERENCE ONLY.
2. IN THE EVENT OF DISCREPANCIES, EITHER IN THE FIELD OR ON THESE PLANS, NOTIFY HUNSAKER AND ASSOCIATES IMMEDIATELY.

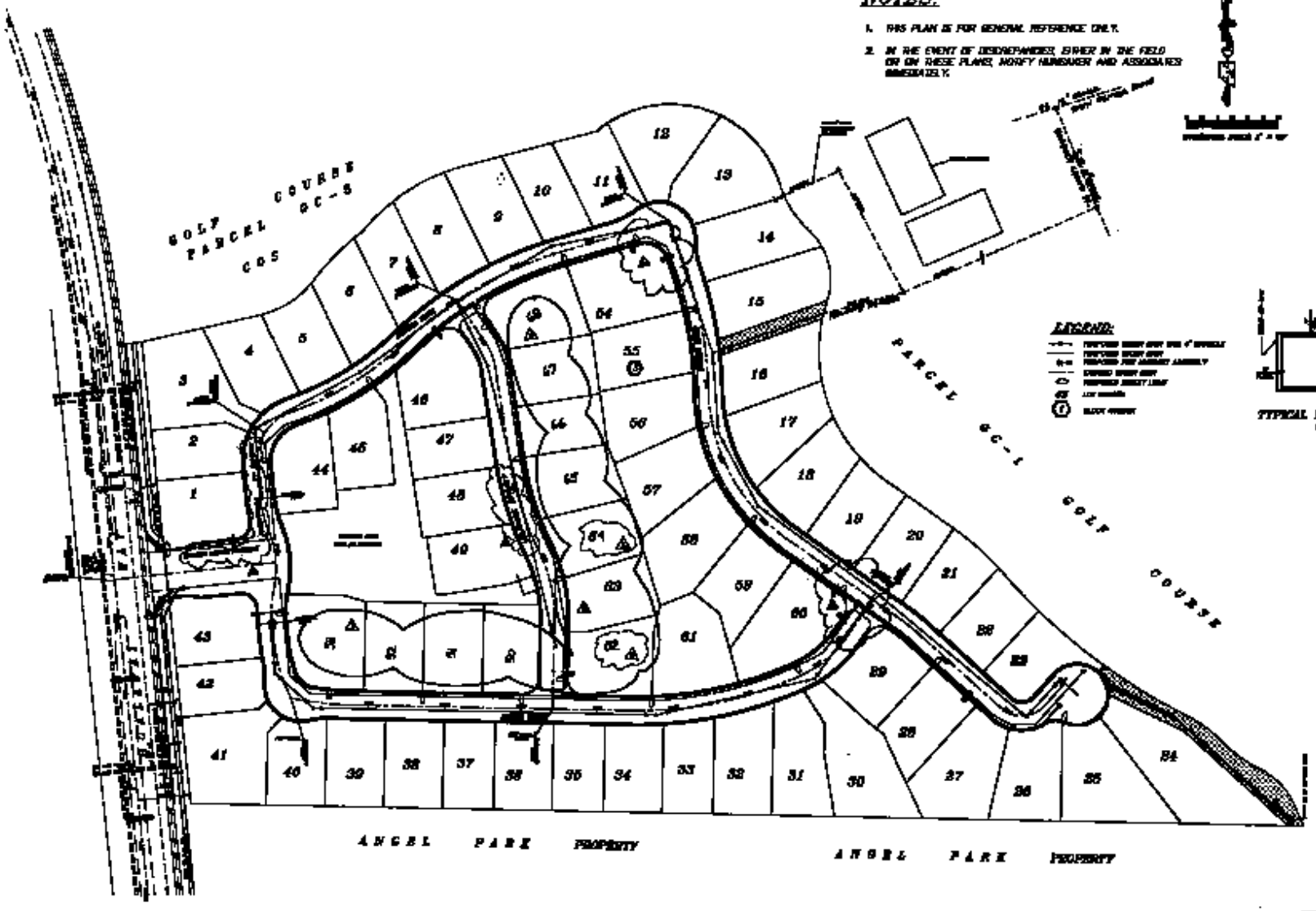


Quality Control checked by

PARADISE CANYON
LAS VEGAS NEVADA

DRAWN BY
DATE
SCALE
DESIGNED BY
CHECKED BY
RECORD NO.
1022-1
SHEET
2 of 15

1877-4636