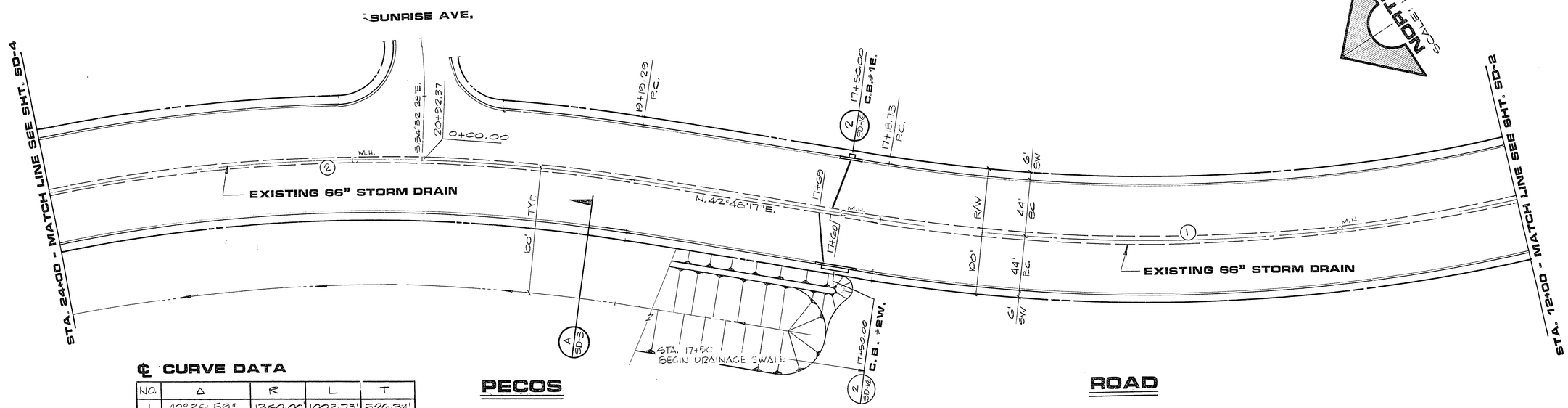

PECOS ROAD

℄ CURVE DATA

NO.	Δ	R	L	T
1	42° 35' 50"	1350.00'	1003.73'	526.34'
2	43° 49' 16"	1350.00	1032.51'	542.99'

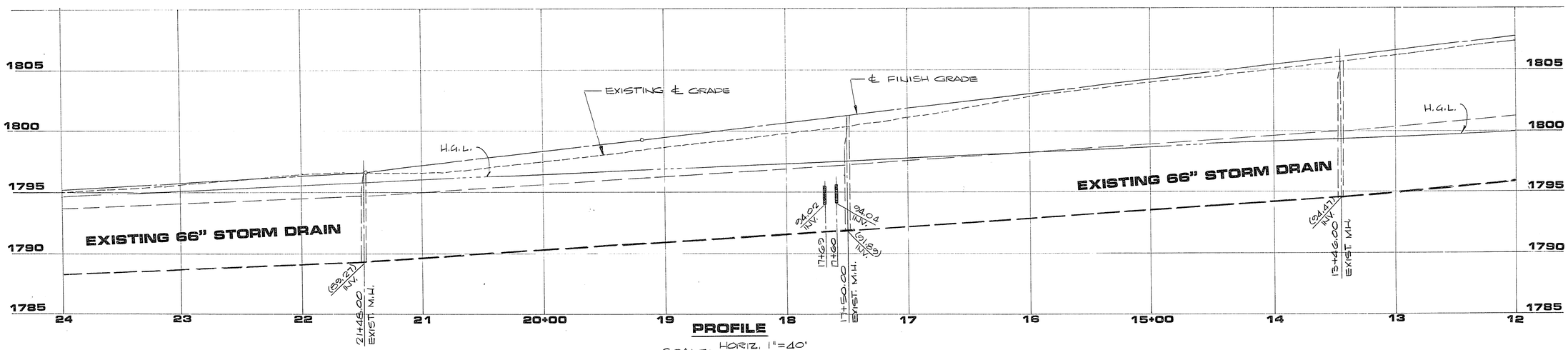

PROFILE

SCALE: HORIZ. 1"=40'
VERT. 1"=4'

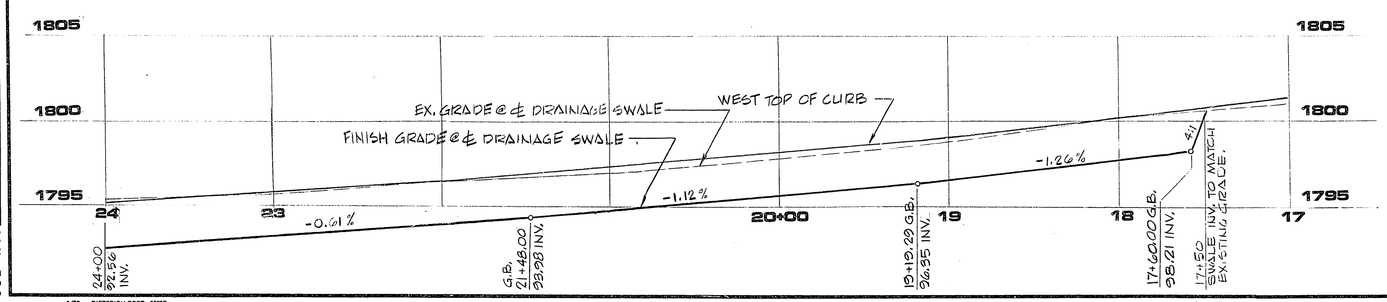

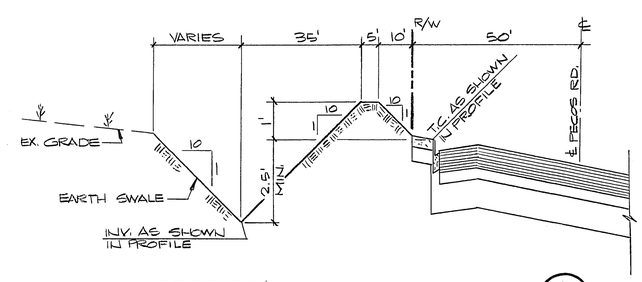

SECTION
NO SCALE
A SD-3

JOB NO. 412.160

9/78 DIETERICH-POST 65329

G. C. WALLACE
Consulting Engineers, Inc.
1100 East Sahara Ave. • Las Vegas, Nevada 89104 • 732-3330

REV	DATE	DESCRIPTION

R.E. NO. 6417 DATE 12/13/83

DEPARTMENT OF PUBLIC SERVICES
PECOS ROAD - STORM DRAIN
PLAN & PROFILE STA. 12+00 TO 24+00

SHEET SD 3 OF 61 SHEETS

29-4-56

107-V1245