CROSSWALK BAR SPACING:
(PLACED PARALLEL TO TRAVEL LANES)

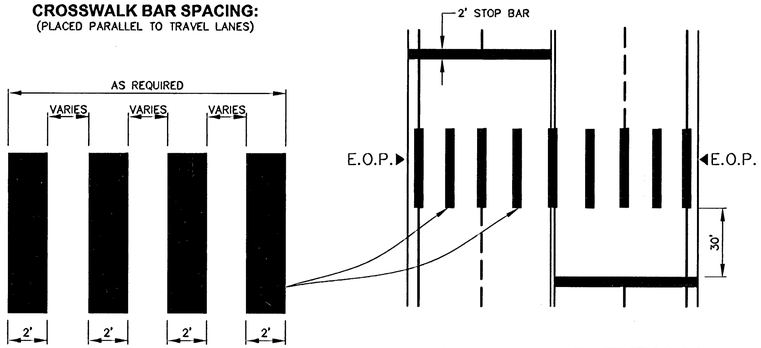

CROSSWALK BAR SPACING:
PLACE ON TRAVEL LANE LINES, SHOULDER LINES AND CENTERED BETWEEN TRAVEL LANE LINES (TYP.) (PLACED PARALLEL TO TRAVEL LANES.)

PERMANENT (TYPICAL) NON-SIGNALIZED, NON-STOP CONTROLLED CROSSWALK

DISTRICT 1

CROSSWALK BAR SPACING:
(PLACED PARALLEL TO TRAVEL LANES)

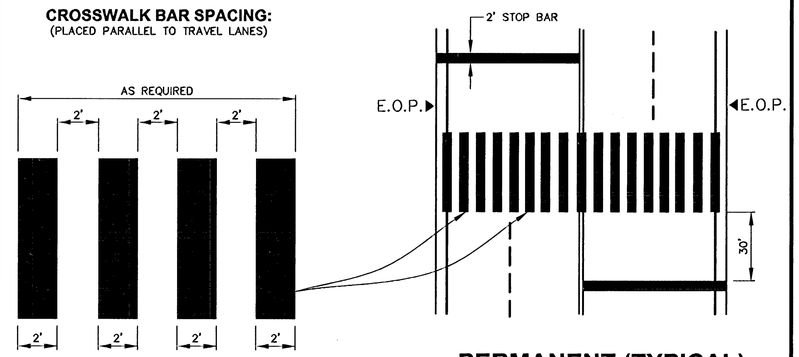

PERMANENT (TYPICAL) NON-SIGNALIZED, NON-STOP CONTROLLED CROSSWALK

DISTRICT 2 & 3

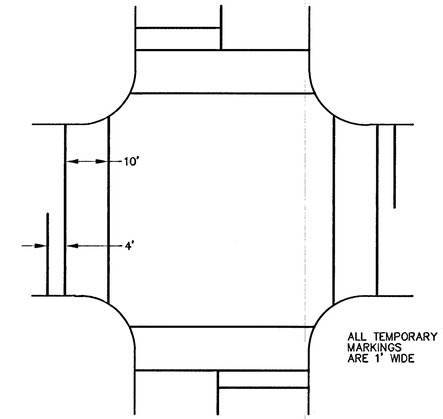

TEMPORARY CROSSWALK MARKINGS

FOR TEMPORARY STRIPING EXCLUDE: PAVEMENT WORDS AND SYMBOL MARKINGS (I.E. TURN ARROWS, ONLY'S, ETC.)

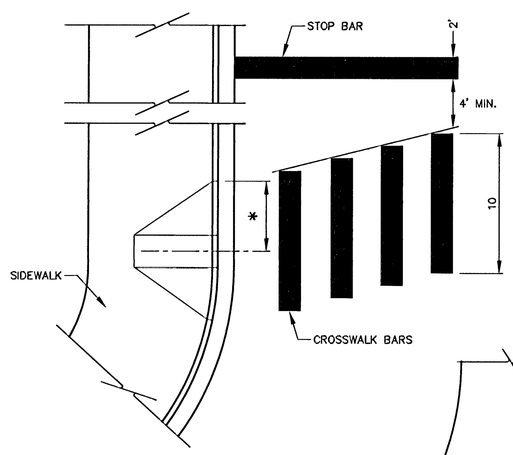

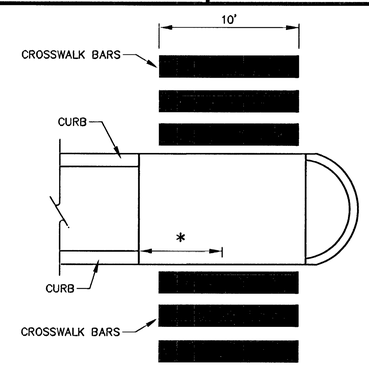

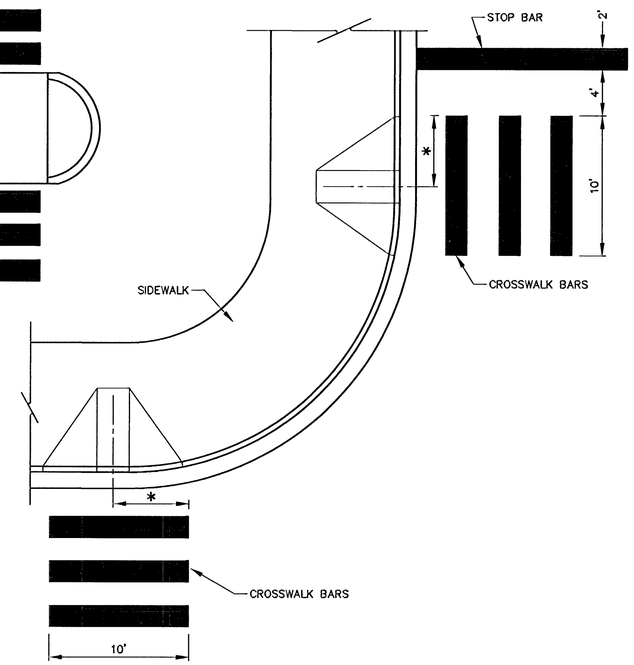

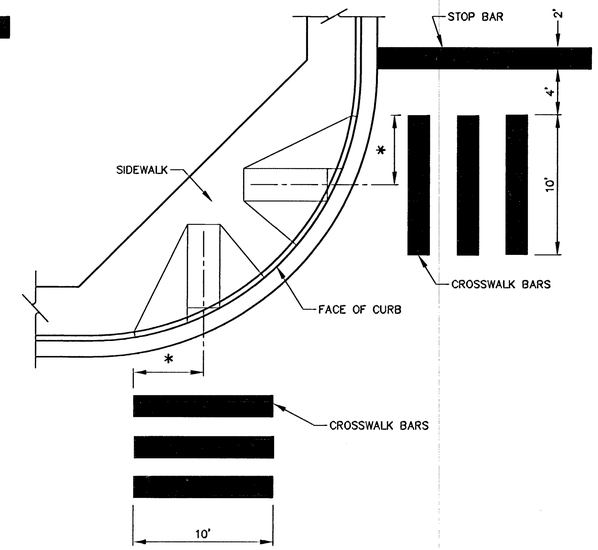

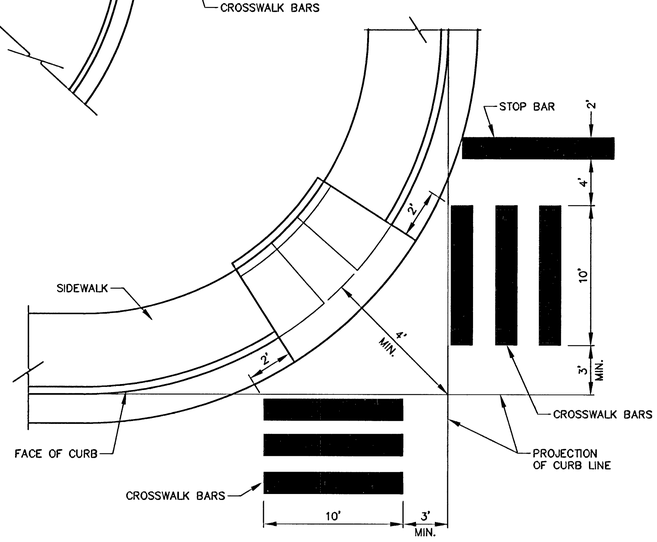

LEGEND
* – CENTER OF CURB RAMP TO BE CENTER OF CROSSWALK.

AVOID OVERHEAD POWER LINE CONTACT IT'S COSTLY
Call before you Overhead
1-702-227-2929
NEVADA POWER ENVIRONMENT AND SAFETY SERVICES DEPARTMENT

Call before you Dig
Avoid cutting underground utility lines. It's costly.
Call 811
OR
1-800-227-2600
AND
CLARK COUNTY TRAFFIC OPERATIONS
1-702-455-7544

H#11545

115289

REV	DATE	BY	REVISION

DEPARTMENT OF PUBLIC WORKS
400 E. STEWART AVE.
LAS VEGAS, NV 89101
702-229-6272

2727 SOUTH RAINBOW BOULEVARD
LAS VEGAS, NEVADA 89146-5148
PH. (702) 362-2004
FAX (702) 362-2597
WEB SITE WWW.VTNNV.COM

NDOT STD. DWG. NO. T-3813
NDOT PERMANENT/TEMPORARY PAVEMENT MARKINGS: CROSSWALKS

MEADOWS ALTA PARALLEL PROJECT PHASE II

DRAWN BY: HBM — NOV 10, 2008
DESIGNED BY: NDOT — NOV 10, 2008
CHECKED BY: JRG — NOV 10, 2008
SCALE HORZ. NONE VERT. NONE
PROJECT NO: 6812

PROFESSIONAL ENGINEER - STATE OF NEVADA
JEFFREY N. GRIEST
EXP. 06-30-09
CIVIL
No. 17658
11/14/08

SHEET
D21
100 OF 120 SHEETS
DRAWING NO.
327V281

I:\6812\Dwg\DETAILS\NDOT Striping Details.dwg:parts, Nov 18, 2008 - 2:35am