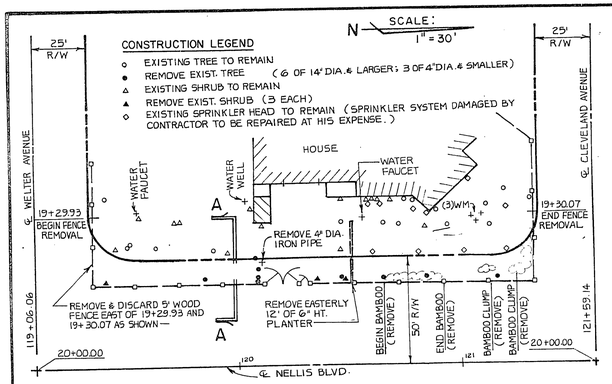

E. L. HILSINGER DEVELOPMENT

(1600 S NELLIS BLVD.)

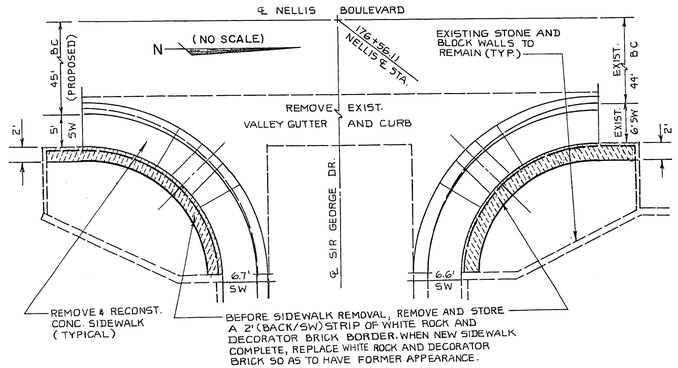

REGENCY VILLAGE AT SIR GEORGE DRIVE

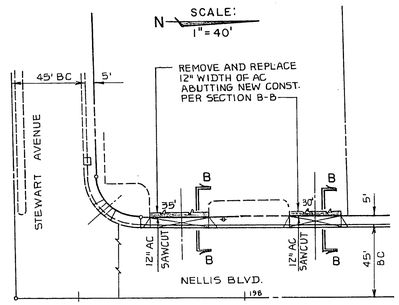

STOP 'N GO MARKET

(FIFTH NCS REALTY)

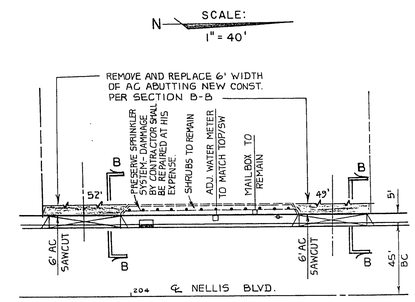

SUNRISE NURSERY

(ERVIN L. MACDIARMID OWNER)

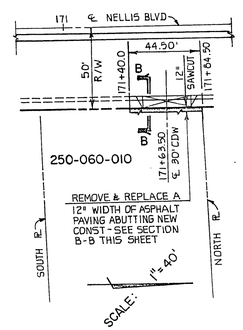

NELLIS ANIMAL CLINIC

(H.T. TRIMMER OWNER)

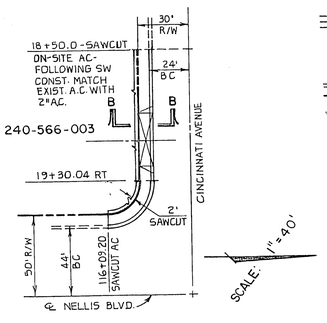

ABANDONED SERVICE STATION

(HYO. CORP. OWNER)

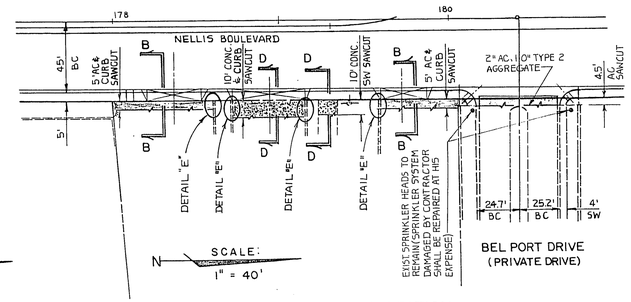

CLARK COUNTY FIRE STATION AND BEL PORT DRIVE

BEL PORT DRIVE (PRIVATE DRIVE)

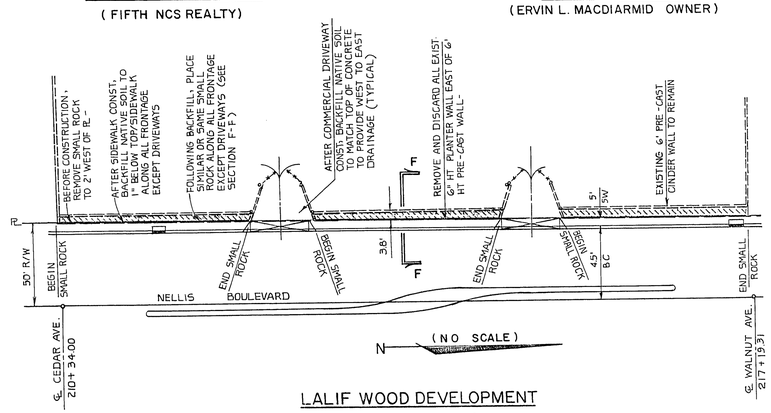

LALIF WOOD DEVELOPMENT

401 N. NELLIS BLVD.

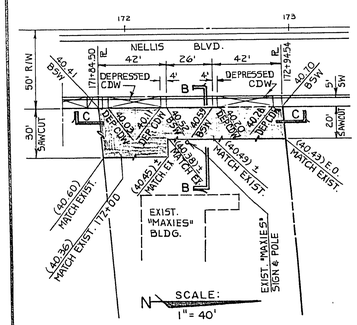

MAXIES COCKTAIL LOUNGE

(GORDON BENSON OWNER)

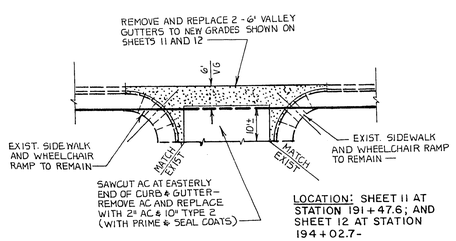

SHOPPING CENTER @ SE CORNER OF NELLIS & STEWART

350 N NELLIS BLVD. (JOHN PRICE OWNER)

LEGEND

- AC PAVEMENT REMOVAL AND REPLACEMENT.
- CONCRETE REMOVAL AND/OR PLACEMENT
- WHITE DECORATOR ROCK OR SMALL ROCK FILLER
- SAWCUT LINE AS SHOWN.
- TYPE 2 AGGREGATE BASE

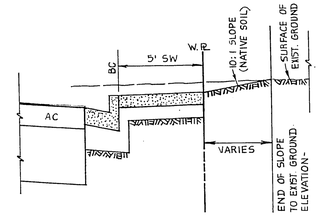

SECTION A-A

SCALE: HORIZ. - 1" = 4'; VERT. - 1" = 2'

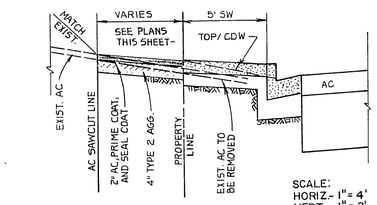

SECTION B-B

SCALE: HORIZ. - 1" = 4'
VERT. - 1" = 2'

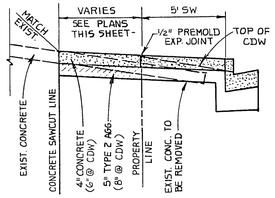

SECTION D-D

SCALE: HORIZ - 1" = 4'; VERT. - 1" = 2'

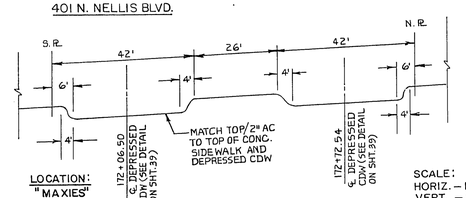

LOCATION: "MAXIES"

SECTION C-C

SCALE: HORIZ. - 1" = 20'
VERT. - 1" = 2'

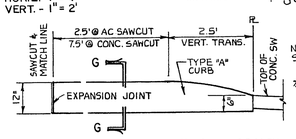

LOCATION: CLARK CO. FIRE STA.

DETAIL "E"

"A" TYPE CURB

SCALE: 1" = 2'

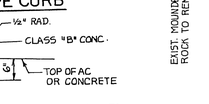

SECTION G-G

(NO SCALE)

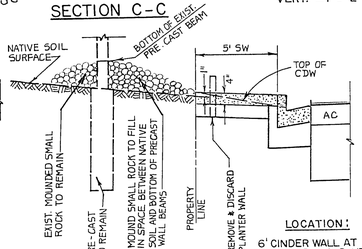

LOCATION: 6' CINDER WALL AT 401 N. NELLIS BLVD. BETWEEN CEDAR AVE. AND WALNUT AVE.

SECTION F-F

(NO SCALE)

REV. NO.	DATE	DESCRIPTION	APPROVED
1	7-15-83	CHANGE, "NELLIS & STEWART" FROM "NELLIS & STREET" ON STA. 191+47.6	

DESIGNED BY: R. MENDENHALL
DRAWN BY: H. O'SULLIVAN
CHECKED BY: STAFF

CLARK COUNTY NEVADA
DEPARTMENT OF PUBLIC WORKS

NELLIS BOULEVARD-PHASE II
FLAMINGO WASH TO WALNUT AVENUE
ON-SITE RESTORATION PLAN

SCALE: HORZ.: AS SHOWN; VERT.: AS SHOWN
PROJECT NO.: B810232
FIELD BOOK
DRAWING NO. L-1014
SHT. 30 OF 42

107-V1800

23-3-215