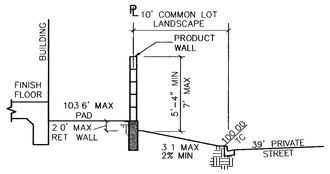

FOOTING AND WALL DETAILS
BY OTHERS

NOT TO SCALE

1/7

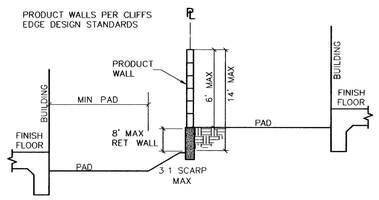

FOOTING AND WALL DETAILS
BY OTHERS

NOT TO SCALE

2/7

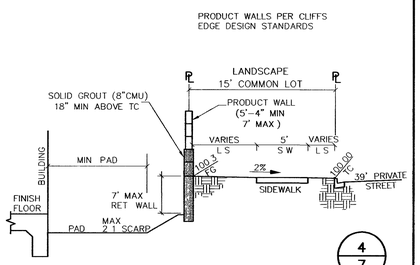

FOOTING AND WALL DETAILS
BY OTHERS

NOT TO SCALE

4/7

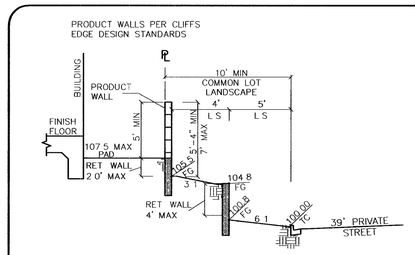

FOOTING AND WALL DETAILS
BY OTHERS

NOT TO SCALE

5/7

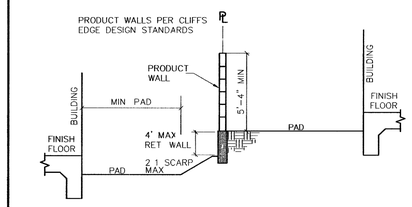

FOOTING AND WALL DETAILS
BY OTHERS

NOT TO SCALE

6/7

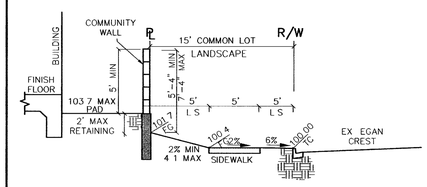

FOOTING AND WALL DETAILS
BY OTHERS

NOT TO SCALE

7/7

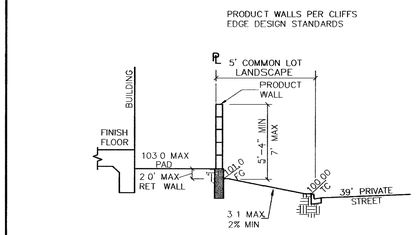

FOOTING AND WALL DETAILS
BY OTHERS

NOT TO SCALE

8/7

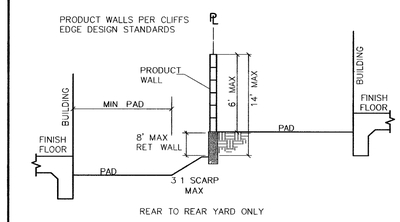

FOOTING AND WALL DETAILS
BY OTHERS

NOT TO SCALE

10/7

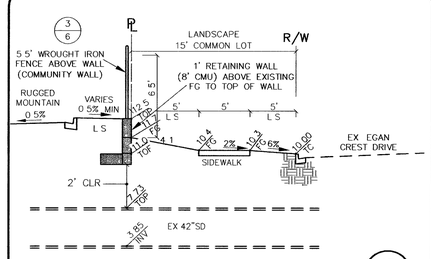

FOOTING AND WALL DETAILS
BY OTHERS

NOT TO SCALE

15/7

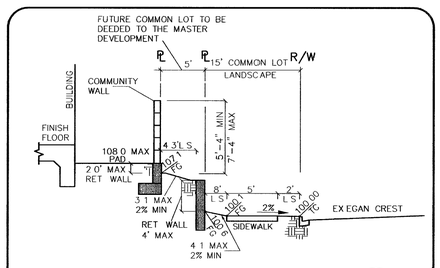

FOOTING AND WALL DETAILS
BY OTHERS

NOT TO SCALE

14/7

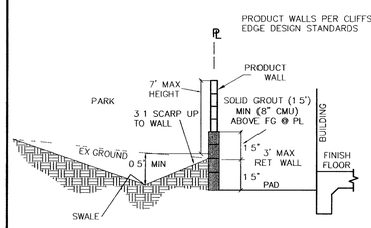

FOOTING AND WALL DETAILS
BY OTHERS

NOT TO SCALE

13/7

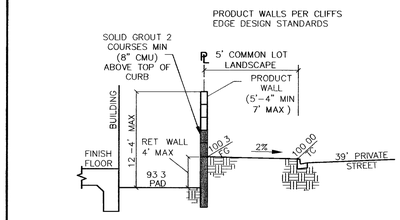

FOOTING AND WALL DETAILS
BY OTHERS

NOT TO SCALE

12/7

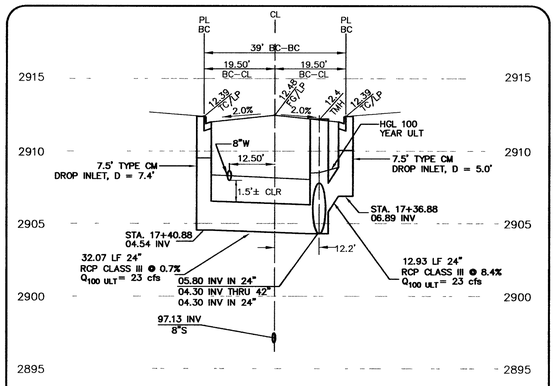

RUGGED MOUNTAIN AVENUE
STORM DRAIN LATERAL DETAIL STA. 17+45.58

SCALE: HORIZ. 1" = 20'
VERT. 1" = 5'

16/7

BENCHMARK

DESC.		NAVD 88 DATUM	NAVD 88 DATUM
8LV99 13E4	RIVET AND PLATE IN CONCRETE CYLINDER AT THE NORTHWEST CORNER OF HUALAPAI WAY AND FARM ROAD.	2860.79 (FEET)	871.971 (METERS)

BASIS OF BEARINGS

N 88°21'18" E BEING THE SOUTH LINE OF THE SOUTHWEST QUARTER (SW 1/4) OF THE NORTHEAST QUARTER (NE 1/4) OF SECTION 13, T19S, R59E, M.D.M., AS SHOWN BY RECORD OF SURVEY ON FILE IN THE CLARK COUNTY, NEVADA RECORDER'S OFFICE IN FILE 124 OF SURVEYS AT PAGE 94.

APPROVAL: LVVWD NO. 111715

LAS VEGAS VALLEY WATER DISTRICT — DATE

CLV DRAWING NO. 107Y4891-8

92051

REV.	DATE	DESCRIPTION	DATE	AGEN. APP	DATE	CCW. APP

DESIGN:
DRAWN:
CHECK:
ISSUE DATE:
ISSUE EDITOR:
PLOT DATE: 05-04-06
PLOT TIME: 11:53:07

G.C. WALLACE, INC.
Engineers/Planners/Surveyors
1555 SOUTH RAINBOW BLVD./LAS VEGAS, NEVADA 89146
TEL: (702) 804-2000 FAX: (702) 804-2046 mfong
I:\Northern Terrace\Unit8\dwg\mps\NTUBc007.dwg

MERITAGE CORPORATION
NORTHERN TERRACE - UNIT 8
GRADING DETAILS

JOB NO. 819.002.X15

DRAWING
C-7
8 OF 15 SHTS