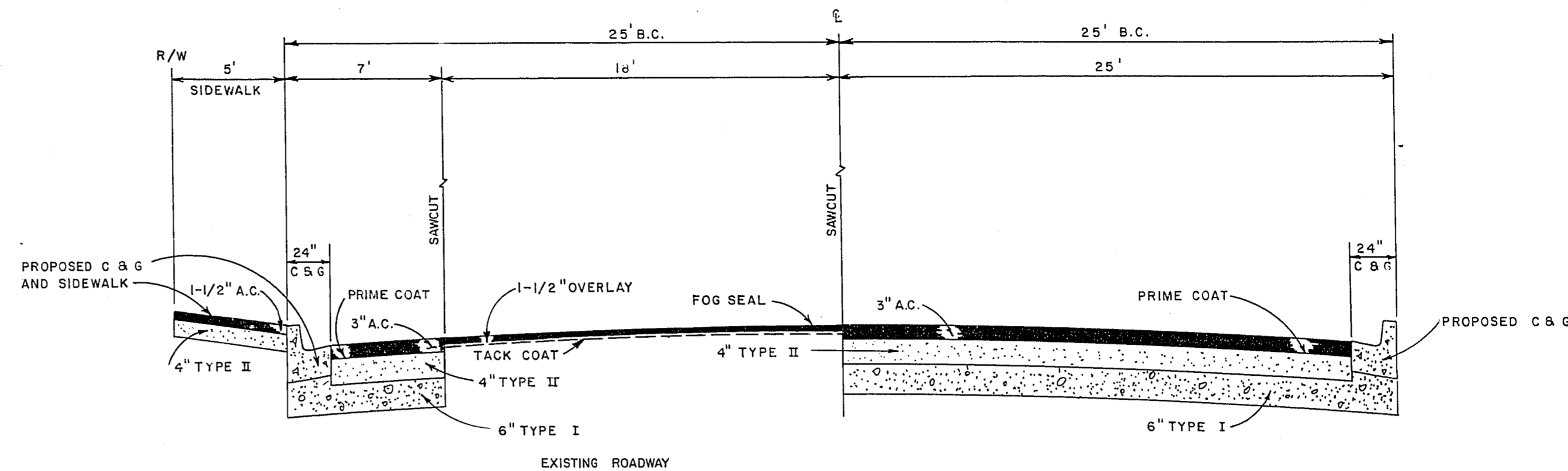
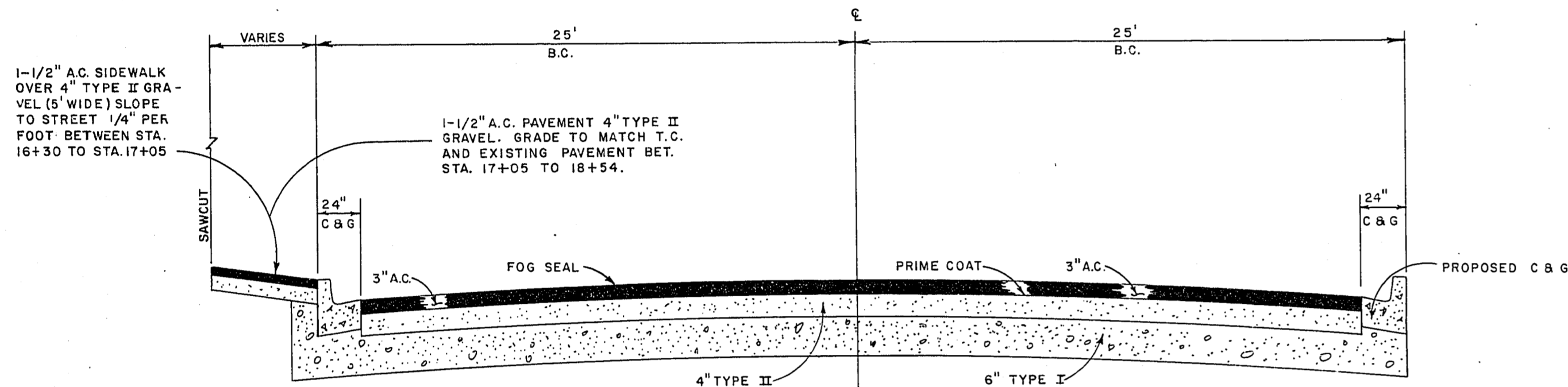


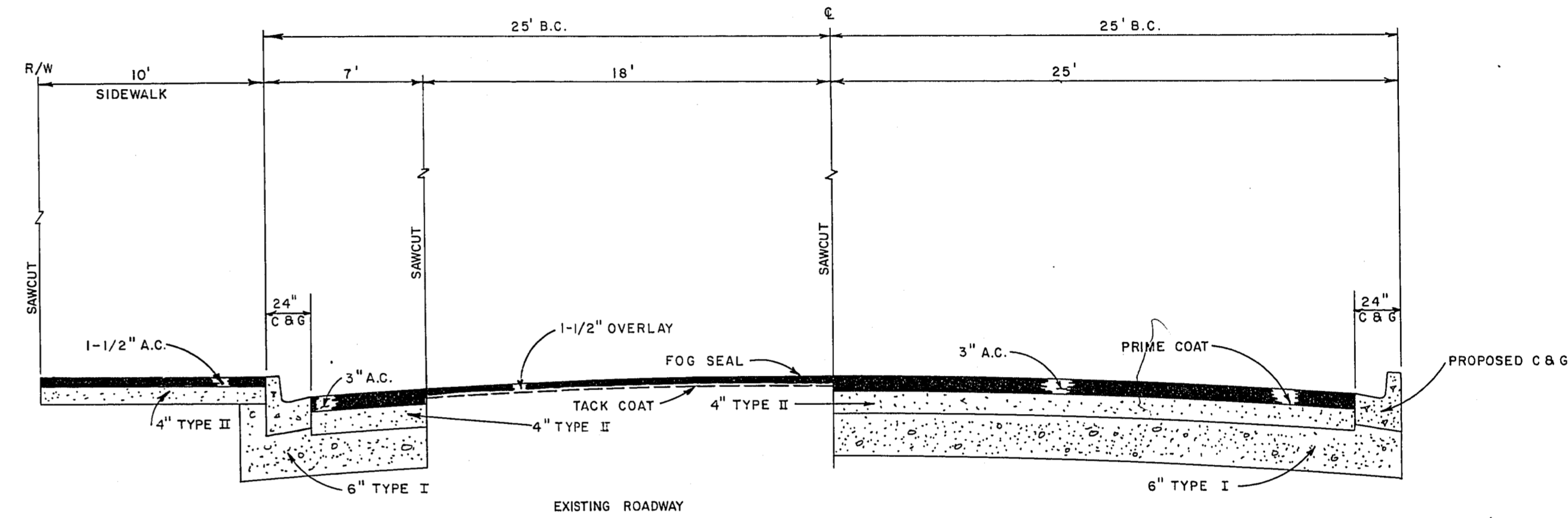
TYPICAL SECTION - STA 18+54 TO STA 34+02



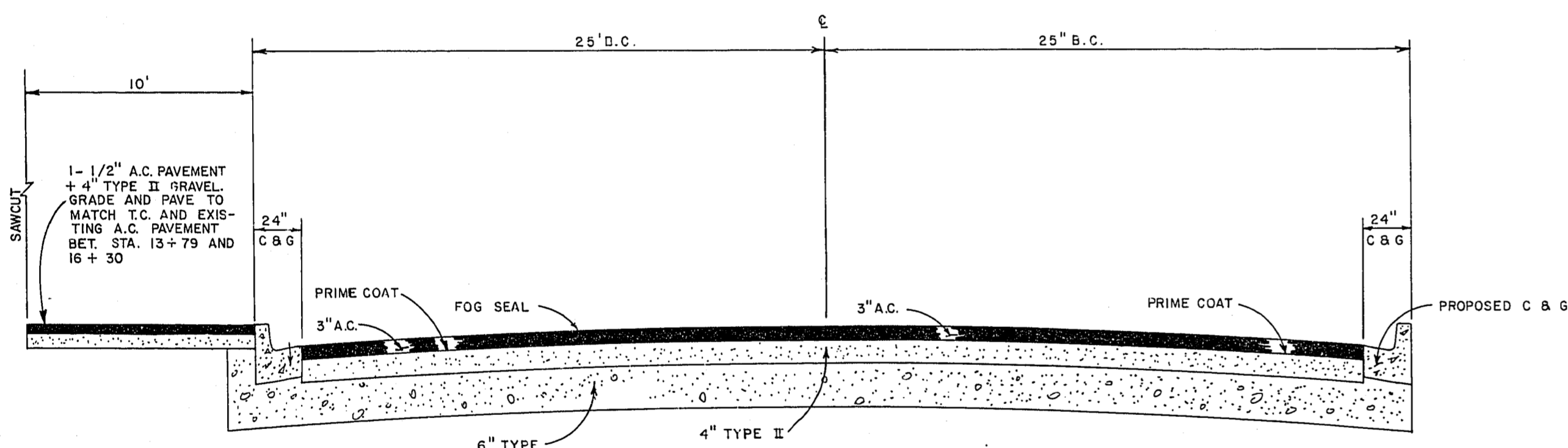
TYPICAL SECTION - STA 10+76 TO STA 12+26



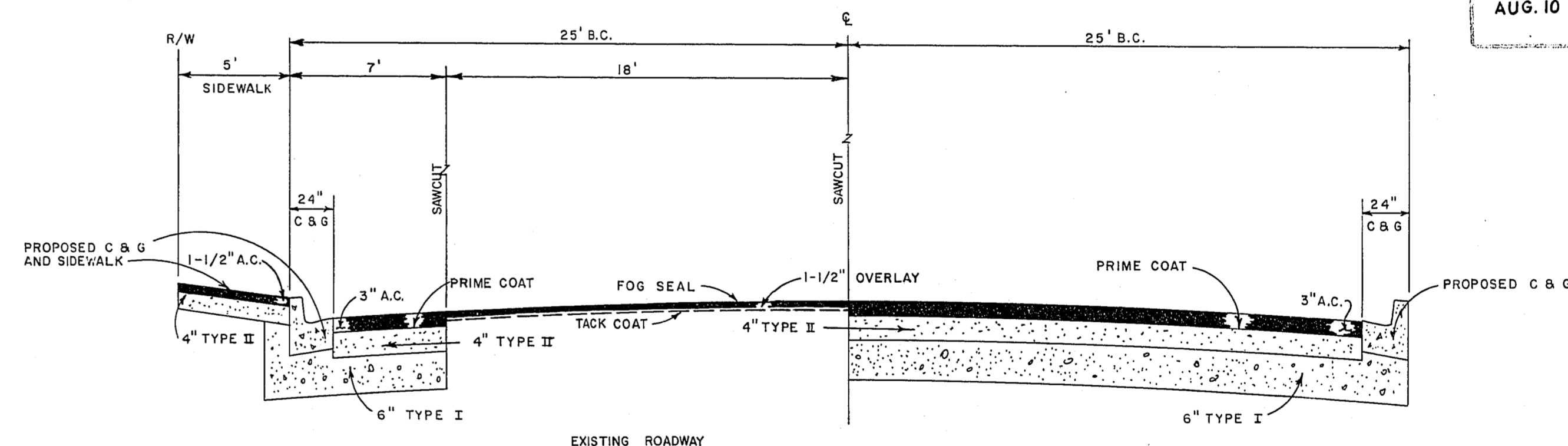
TYPICAL SECTION - STA 16+00 TO STA 18+54



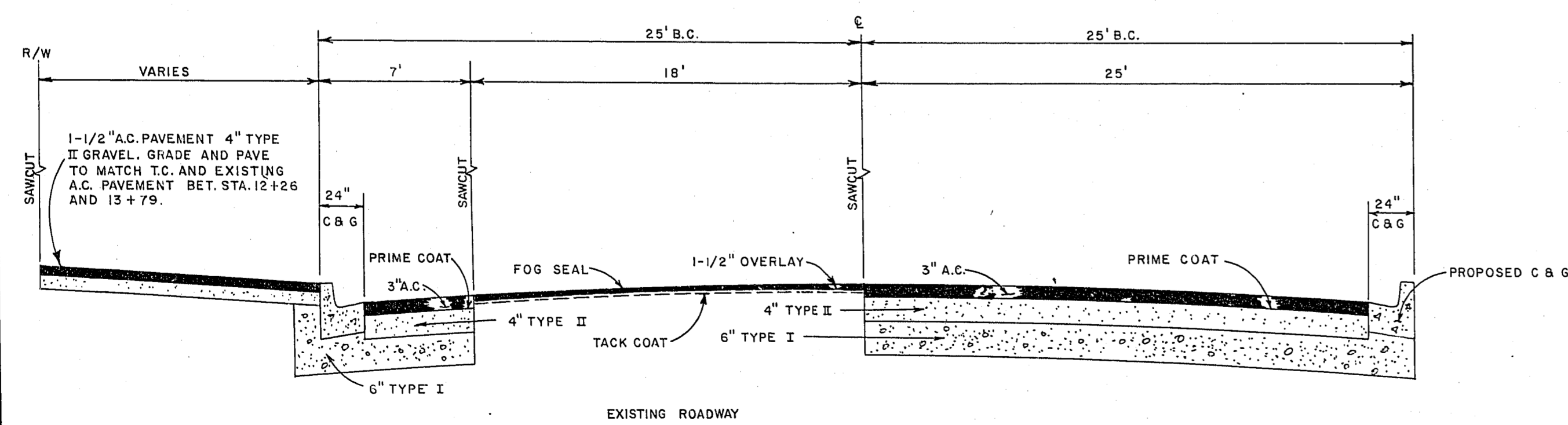
TYPICAL SECTION - STA 9+68 TO STA 10+76



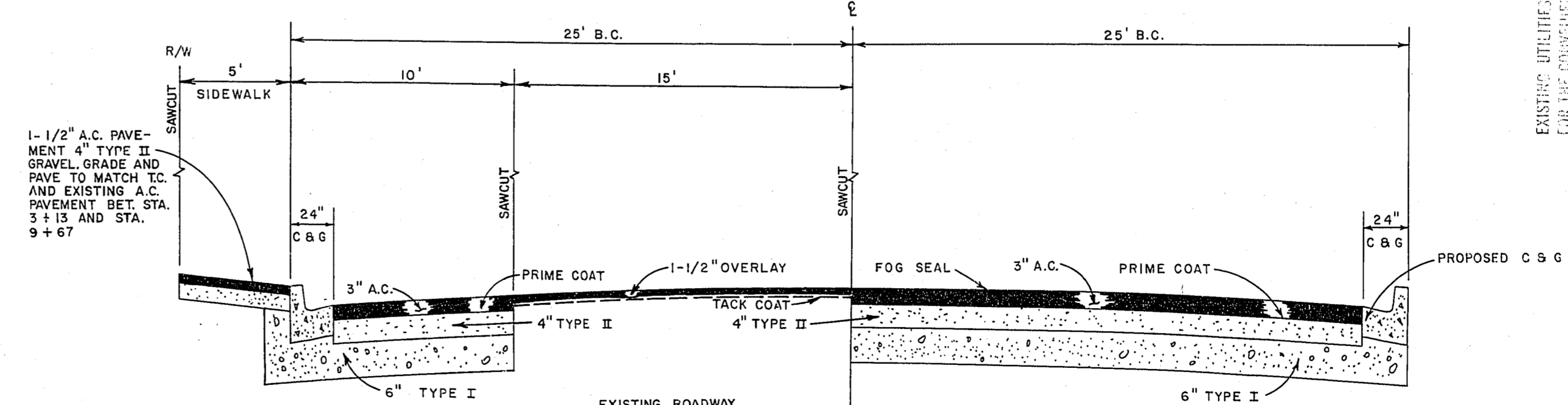
TYPICAL SECTION - STA 13+50 TO STA 16+00



TYPICAL SECTION - STA 8+00 TO STA 9+68



TYPICAL SECTION - STA 12+26 TO STA 13+50



TYPICAL SECTION - STA 5+00 TO STA 8+00

CONTRACT DRAWING  
AUG. 10, 1979

EXISTING UTILITIES ARE LOCATED ON THE PLANS FOR THE CONVENIENCE OF THE CONTRACTOR ONLY. THE CONTRACTOR SHALL BEAR FULL RESPONSIBILITY FOR THE LOCATION OF UTILITIES AND THE CITY BEARS NO RESPONSIBILITY FOR UTILITIES NOT SHOWN ON THE PLANS OR NOT IN THE RECORDS SHOWN ON THE PLANS.

REVISIONS	Date

W.O. no. 4240  
Scale (h) NONE  
Scale (v) NONE  
Fid. bk. no. 77-4X  
Date  
Design by C. KAJKOWSKI  
Drawn by RAMIREZ  
Approved by the Director of Public Services  
Date 4/9/79

*[Handwritten Signature]*

Engineering Design Division  
TYPICAL STREET SECTIONS

Department of Public Services  
MEADE AVE S.I.D.  
VALLEY VIEW TO RANCHO

