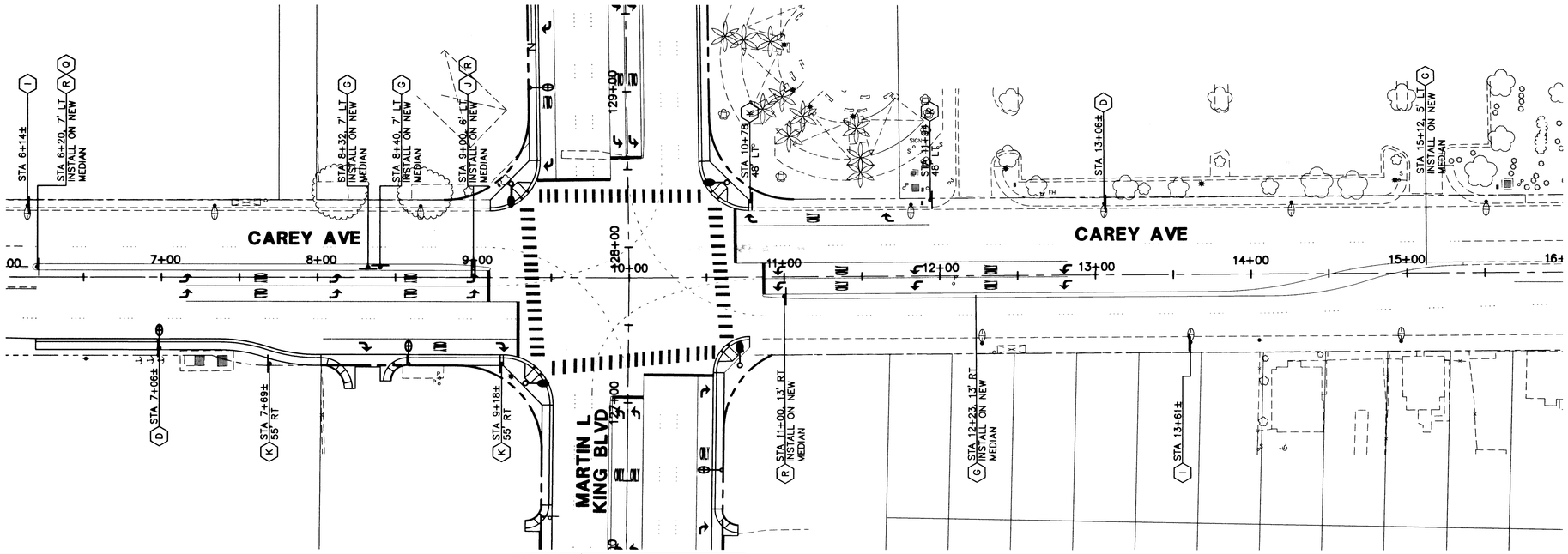

NOTE:
SEE DRAWING S7
FOR MARTIN L KING BLVD
SIGNING PLAN

NOTE:
SEE DRAWING S1
FOR MARTIN L KING BLVD
SIGNING PLAN

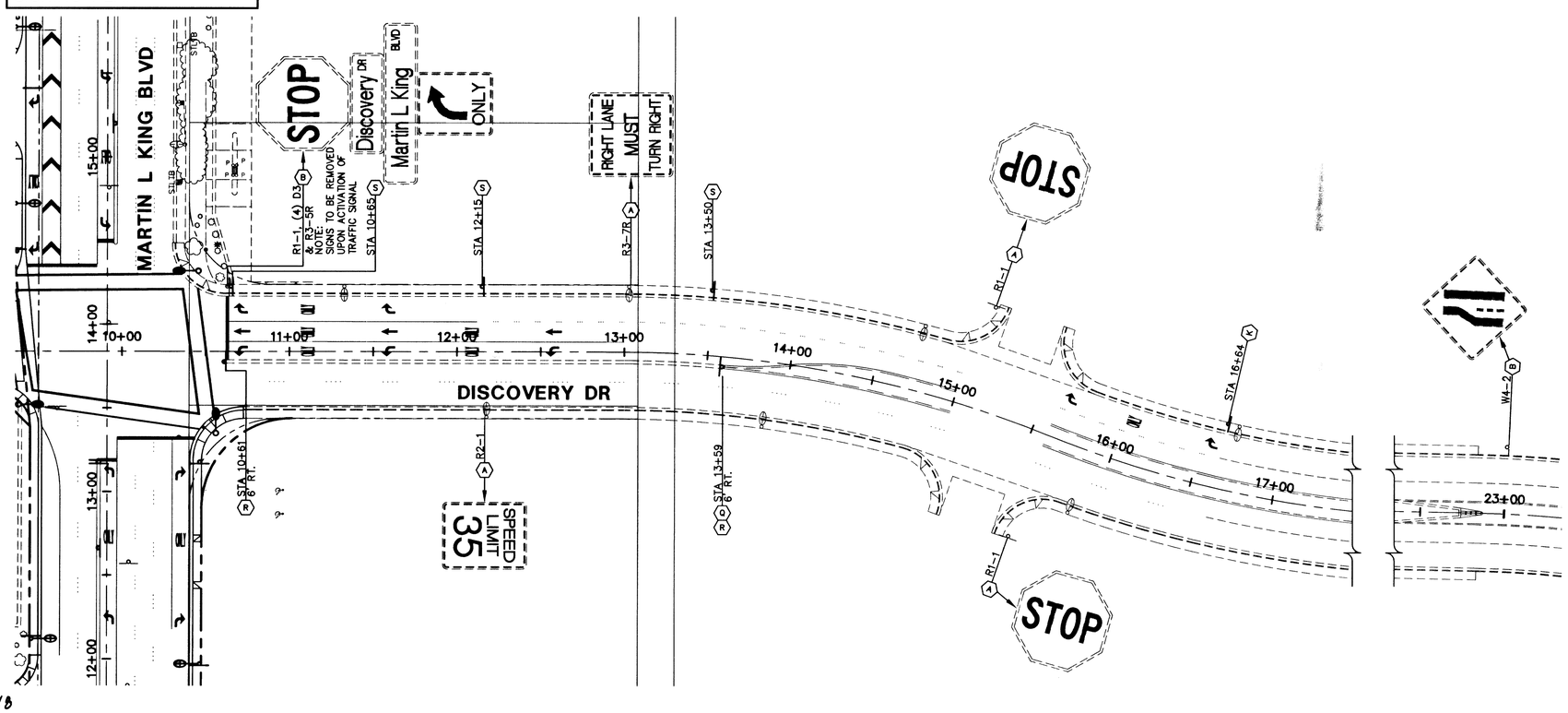

GRAPHIC SCALE

40 0 20 40 80 160

(IN FEET)
1 inch = 40 ft.
(VERIFY SCALE – PLANS MAY HAVE BEEN REDUCED)

NORTH

SIGNAGE LEGEND:

(A) EXISTING SIGN(S) TO REMAIN IN PLACE

(B) EXISTING SIGN(S) TO BE REMOVED

(D) INSTALL R7-1APR
"NO PARKING" SIGN (12"x18")

(G) INSTALL R6-1L OR R6-1R
"ONE WAY" SIGN (36"x12")

(I) INSTALL R2-1
"SPEED LIMIT 45" SIGN (24"x30")

(J) INSTALL R4-7
"KEEP RIGHT" SIGN (24"x30")

(K) INSTALL R3-7R
"RIGHT LANE MUST TURN RIGHT" SIGN (30"x30")

(Q) INSTALL R3-2
"NO LEFT TURN" SIGN (24"x24")

(R) INSTALL R3-4
"NO U-TURN" SIGN (24"x24")

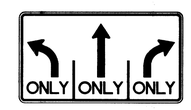

(S) INSTALL NLU-313
"ARROWS & ONLYS" SIGN (54"x30")

REV	DATE	BY	REVISION

DEPARTMENT OF PUBLIC WORKS
CITY OF LAS VEGAS

CONSULTING ENGINEERS • PLANNERS • LAND SURVEYORS
2727 SOUTH RAINBOW BOULEVARD
LAS VEGAS, NEVADA 89146-5148 PHONE (702) 873-7550 FAX (702) 362-2597

TITLE
SIGNAGE PLAN
CAREY AVE STA 6+00 TO STA 16+00
DISCOVERTY DR STA 10+00 TO 23+00

PROJECT
MARTIN L KING BLVD IMPROVEMENTS
ALTA DR TO CAREY AVE

SEAL
PROFESSIONAL ENGINEER - STATE OF NEVADA
ROBERT C. HOSEA III
EXP. 08/30/07
CIVIL
No. 10112
4-10-07

WO. NO.	6224
DESIGNED BY	RCH, LMW
DRAWN BY	DRF
DATE	3/23/2007
SCALE HORIZ. VERT.	1"=40'
DRAWING	S11
SHEET	197 OF 237 SHEETS

10434B

I:\6224\dwg\Design\6224-S.dwg