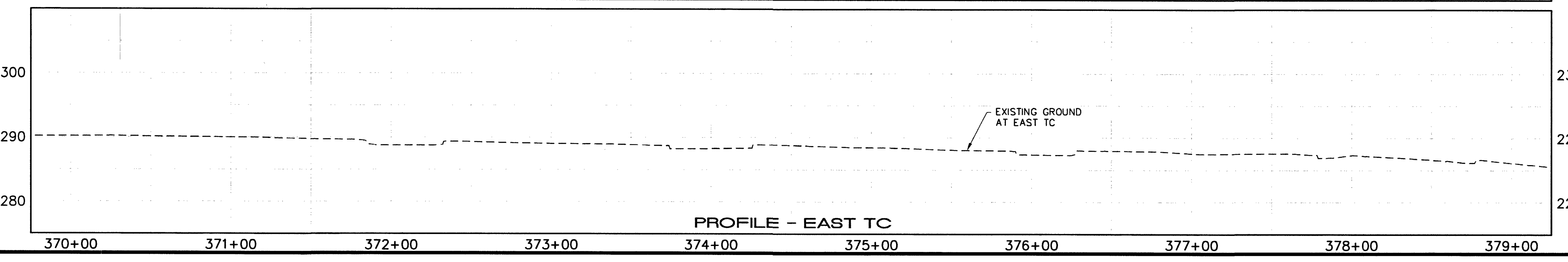
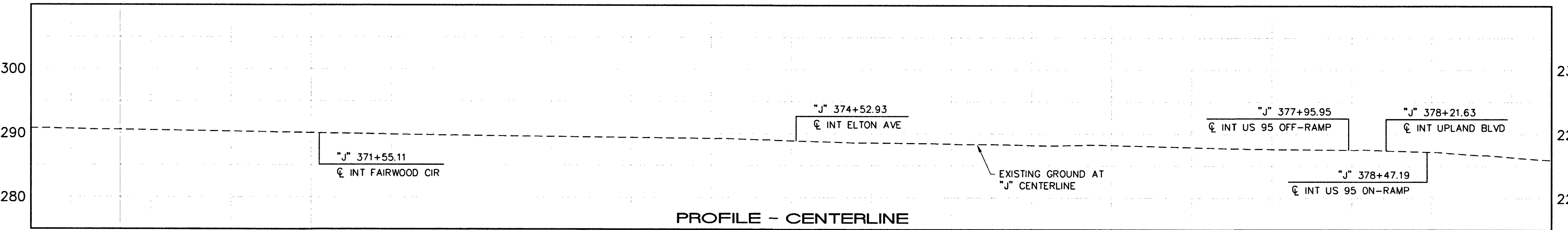
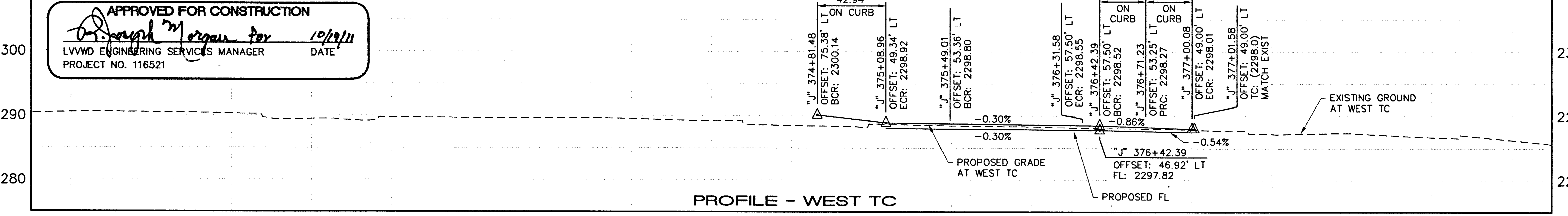


370+00 371+00 372+00 373+00 374+00 375+00 376+00 377+00 378+00 379+00




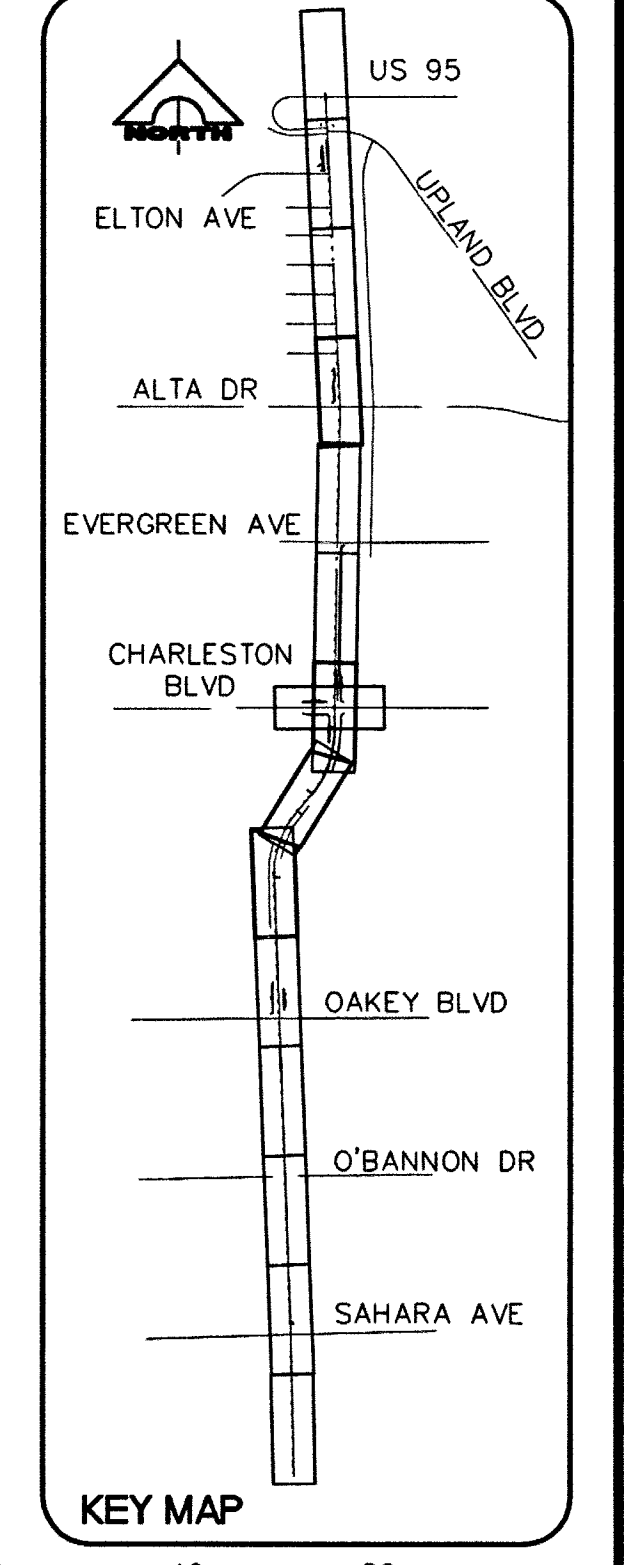
370+00 371+00 372+00 373+00 374+00 375+00 376+00 377+00 378+00 379+00

- ### CONSTRUCTION NOTES
- CONSTRUCT PBS OVER AGGREGATE BASE (SEE TY-SHEETS)
  - CONSTRUCT CONCRETE SIDEWALK (5'-FT WIDTH) (NDOT STD. PLAN R-5.2)
  - CONSTRUCT CONCRETE CROSS GUTTER (NDOT STD. PLAN R-5.3.3)
  - CONSTRUCT CONCRETE MEDIAN ISLAND WITH TYPE A GLUE DOWN CURB (NDOT STD. PLAN R-5.1.1 AND R-5.2.3)
  - CONSTRUCT COMMERCIAL DRIVEWAY (USDCCA STD. DWG. NO. 224)
  - CONSTRUCT BUS TURN-OUT/RIGHT-TURN LANE (SEE TY-SHTS FOR PC/P AVEMENT SECTION) (USDCCA STD. DWG. NO. 234.1, 234.3)
  - CONSTRUCT BUS LOADING PAD (5'X25', UNLESS OTHERWISE NOTED) (USDCCA STD. DWG. NO. 234.2). BUS STOP AMENITIES (SHELTER, BENCH, TRASH RECEPTACLE AND SIGN) WILL BE SELECTED, FURNISHED, AND INSTALLED BY OTHERS.
  - CONSTRUCT CMU RETAINING WALL (SNBORS STD. DWG B-100-2)
  - CONSTRUCT CMU SCREEN WALL (SNBORS STD. DWG B-100-1)
  - CONSTRUCT TYPE 5 CURB AND GUTTER (NDOT STD. PLAN R-5.1.1)
  - CONSTRUCT TYPE 4 CURB AND GUTTER (NDOT STD. PLAN R-5.1.1)
  - CONSTRUCT TYPE 7 CURB AND GUTTER (NDOT STD. PLAN R-5.1.1)
  - CONSTRUCT MODIFIED TYPE 4 CURB AND GUTTER (SEE DETAIL 1, SHEET PP-17)
  - CONSTRUCT TYPE 2 CURB (NDOT STD. PLAN R-5.1.1)
  - CONSTRUCT TYPE A CURB RAMP WITH TACTILE WARNING PANEL (NDOT STD. PLAN R-5.2.1)
  - CONSTRUCT TYPE B CURB RAMP WITH TACTILE WARNING PANEL (NDOT STD. PLAN R-5.2.1)
  - CONSTRUCT TYPE D CURB RAMP WITH TACTILE WARNING PANEL (NDOT STD. PLAN R-5.2.2)
  - CONSTRUCT TYPE E CURB RAMP WITH TACTILE WARNING PANEL (NDOT STD. PLAN R-5.3.3)
  - CONSTRUCT CROSS GUTTER SPANDREL, RECONSTRUCT EXISTING SIDEWALK RAMP, AS REQUIRED (NDOT STD. PLAN R-5.3.3)
  - INSTALL TACTILE WARNING PANEL (NDOT STD. PLAN R-5.1.2)
  - PROVIDE MEDIAN OPENING (2'-FT WIDE UNLESS OTHERWISE NOTED)
  - CONSTRUCT CONCRETE MEDIAN ISLAND SURFACE (NDOT STD. PLAN R-5.2.3)
  - CONSTRUCT 1" OPEN-GRADE
  - CONSTRUCT CONCRETE PAVEMENT (5" CONCRETE/6" AGG BASE)
  - CONSTRUCT CONCRETE PAVEMENT (SEE DETAIL 3, SHEET PP-16)
  - RECONSTRUCT DRIVEWAY TRANSITION (USDCCA STD. DWG. NO. 224)
  - INSTALL 72" CHAIN-LINK FENCE (NDOT STD. PLAN R-6.3.2.1)
  - CONSTRUCT CONCRETE SIDEWALK (6'-FT WIDTH) (NDOT STD. PLAN R-5.2)
  - CONSTRUCT FULL DEPTH ON-SITE CURB TO MATCH EXISTING

- ### NOTES
- SEE SHEET G-03 FOR GENERAL NOTES
  - DIMENSIONS ARE TO THE BACK OF CURB, FACE OF MEDIAN, FACE OF BARRIER RAIL, OR EDGE OF PAVEMENT UNLESS OTHERWISE NOTED.
  - SEE SD SHEETS FOR STORM DRAIN IMPROVEMENTS.
  - SEE G-0-SHEETS FOR ON-SITE IMPROVEMENTS.
  - SEE UT-SHEETS FOR UTILITY, REMOVALS, ADJUSTMENTS AND REMOVALS.
  - CONTRACTOR SHALL ADJUST PULL BOXES IN NEW SIDEWALKS TO FINISH GRADE AT NO ADDITIONAL COST TO OWNER.
  - "A" AND "B" VALUES SHOWN ARE MIN. AND SHALL BE VERIFIED IN THE FIELD BY THE CONTRACTOR PRIOR TO CONSTRUCTION.



CALL SOUTHWEST GAS AT 365-2296 FOR STANDBY WHEN EXCAVATING OVER OR NEAR HIGH PRESSURE GAS LINES.



REVISIONS

NO.	DATE	DESCRIPTION	APP'D
1	6/18/12	REVISED DRIVEWAY/ON-SITE	

DEPARTMENT OF PUBLIC WORKS  
 CAPITAL PROJECT MANAGEMENT

CITY ENGINEER: DAVID BOWERS, P.E. / P.O.E.  
 PROGRAM MANAGER: JEREMY LEAVITT, P.E.  
 DESIGNED BY: MDW  
 DRAWN BY: JAS  
 CHECKED BY: TAM

DATE: 9/21/11

TITLE: JONES BOULEVARD IMPROVEMENTS  
 SAHARA AVENUE TO US 95

SHEET: PLAN AND PROFILE  
 "J" 369+75.00 TO "J" 379+25.00

Sheet  
**PP-13**  
 29 of 101  
 DRAWING NO. 107V5627

PROFESIONAL SEAL  
 MATTHEW D. MEYER  
 Exp. 12/31/2011  
 CIVIL  
 LICENSE NO. 15790  
 EXPIRES 12/31/2011

TRANSMIT NO. 35800 BUD NO. 111743.03