

NOTES

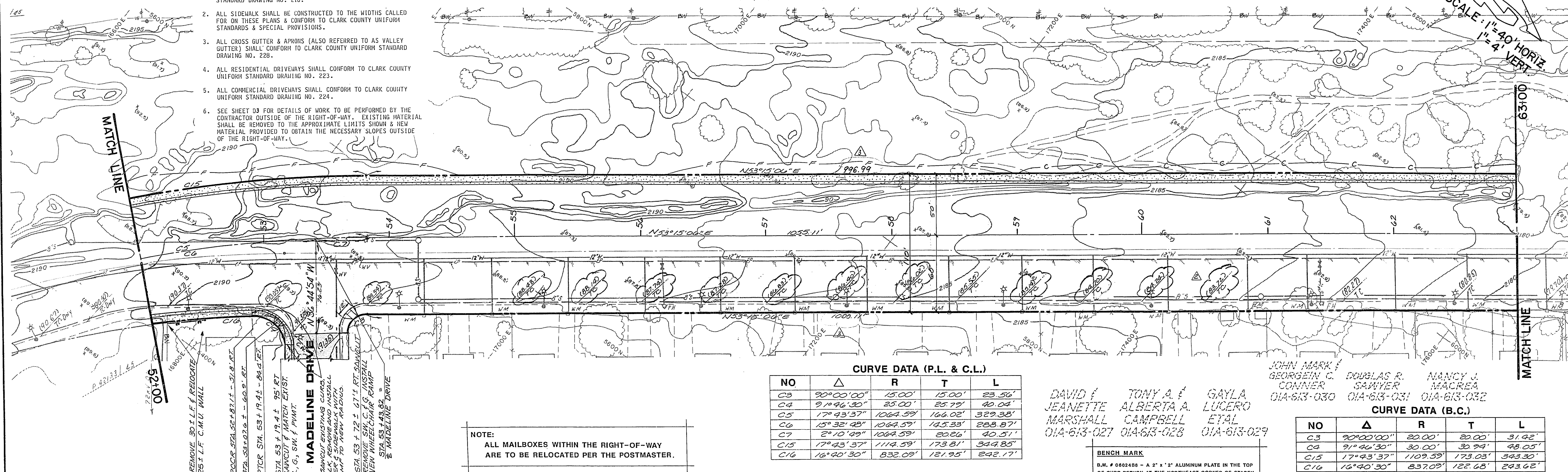
1. ALL CURB & GUTTER SHALL CONFORM TO CLARK COUNTY UNIFORM STANDARD DRAWING NO. 216.
2. ALL SIDEWALK SHALL BE CONSTRUCTED TO THE WIDTHS CALLED FOR ON THESE PLANS & CONFORM TO CLARK COUNTY UNIFORM STANDARDS & SPECIAL PROVISIONS.
3. ALL CROSS GUTTER & APPROXS (ALSO REFERRED TO AS VALLEY GUTTER) SHALL CONFORM TO CLARK COUNTY UNIFORM STANDARD DRAWING NO. 229.
4. ALL RESIDENTIAL DRIVEWAYS SHALL CONFORM TO CLARK COUNTY UNIFORM STANDARD DRAWING NO. 223.
5. ALL COMMERCIAL DRIVEWAYS SHALL CONFORM TO CLARK COUNTY UNIFORM STANDARD DRAWING NO. 224.
6. SEE SHEET D3 FOR DETAILS OF WORK TO BE PERFORMED BY THE CONTRACTOR OUTSIDE OF THE RIGHT-OF-WAY. EXISTING MATERIAL SHALL BE REMOVED TO THE APPROXIMATE LIGHTS SHOWN & NEW MATERIAL PROVIDED TO OBTAIN THE NECESSARY SLOPES OUTSIDE OF THE RIGHT-OF-WAY.

55+00

HOWARD HUGHES PROPERTIES LTD. PARTNERSHIP
01A-110-001

60+00

SCALE: 1" = 40' HORIZ
1" = 4' VERT



CURVE DATA (P.L. & C.L.)

NO	Δ	R	T	L
C3	90°00'00"	15.00'	15.00'	23.56'
C4	9°46'30"	25.00'	25.79'	40.04'
C5	17°43'37"	1064.59'	166.02'	329.98'
C6	15°32'43"	1064.59'	145.33'	288.97'
C7	2°10'49"	1064.59'	202.6'	40.51'
C15	17°43'37"	1114.59'	173.81'	344.85'
C16	16°40'30"	832.09'	121.95'	242.17'

DAVID J. TONY A. GAYLA
JEANETTE ALBERTA A. LUCERO
MARSHALL CAMPBELL ETAL
01A-613-027 01A-613-028 01A-613-029

JOHN MARK GEORGIN C. DOUGLAS R. NANCY J.
CONNOR SAWYER MACREA
01A-613-030 01A-613-031 01A-613-032

CURVE DATA (B.C.)

NO	Δ	R	T	L
C3	90°00'00"	20.00'	20.00'	31.42'
C4	9°46'30"	30.00'	30.94'	48.05'
C15	17°43'37"	1109.59'	173.03'	343.30'
C16	16°40'30"	837.09'	122.68'	243.62'

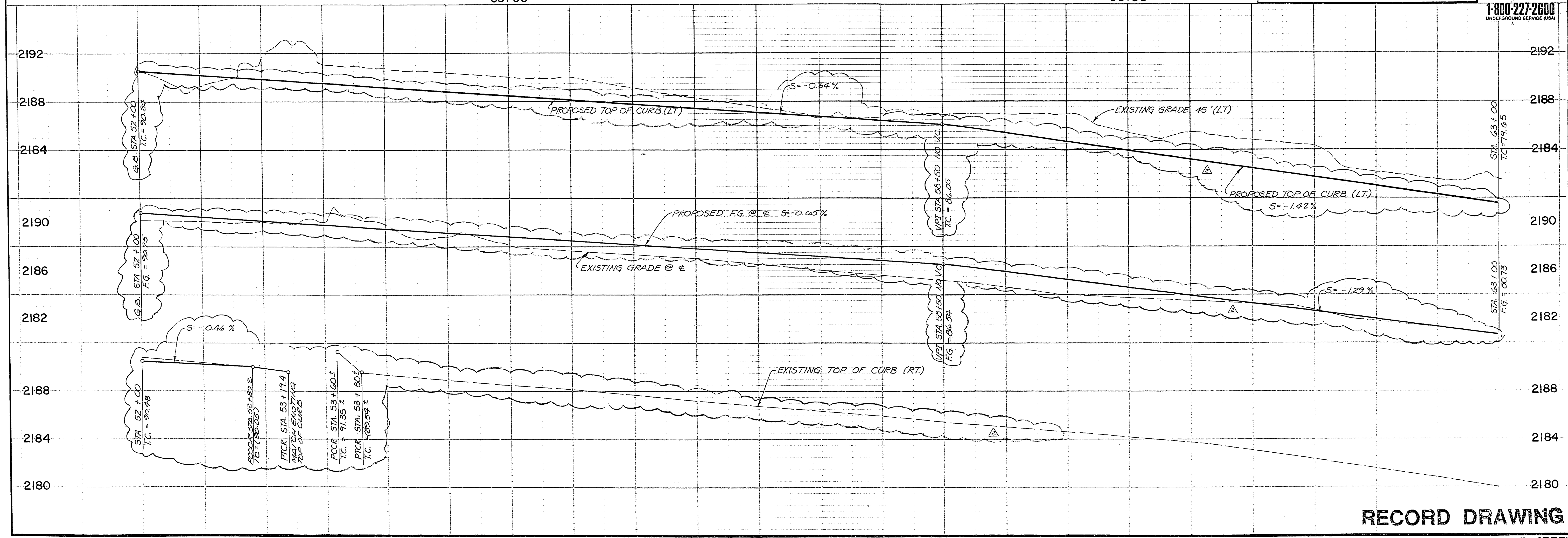
NOTE:
ALL MAILBOXES WITHIN THE RIGHT-OF-WAY
ARE TO BE RELOCATED PER THE POSTMASTER.

BENCH MARK
B.M. # 662485 - A 2" x 2" ALUMINUM PLATE IN THE TOP
OF CURB RETURN AT THE NORTHEAST CORNER OF STACEY
AVENUE AND WINWOOD STREET, NORTH OF LAKE MEAD
BOULEVARD.
ELEVATION 2243.30 CITY OF LAS VEGAS DATUM

NOTE:
EXISTING UTILITY LOCATIONS SHOWN HEREON ARE APPROXIMATE ONLY.
IT SHALL BE THE CONTRACTOR'S RESPONSIBILITY TO DETERMINE THE
EXACT VERTICAL AND HORIZONTAL LOCATION OF ALL EXISTING UNDER-
GROUND UTILITIES PRIOR TO COMMENCING CONSTRUCTION. NO
REPRESENTATION IS MADE THAT ALL EXISTING UTILITIES ARE SHOWN
HEREON. THE ENGINEER ASSUMES NO RESPONSIBILITY FOR UTILITIES
NOT SHOWN OR UTILITIES NOT SHOWN IN THEIR PROPER LOCATION.
CALL BEFORE YOU DIG: 1-800-227-2600.


Call before you Dig.
1-800-227-2600
UNDERGROUND SERVICE (USA)

PRESBYTERY CHURCH NEVADA, INC. 01A-110-002
RALEIGH H. / CAROL F. ARROWOOD 01A-615-001
ROBERT R. / ALFRED MARTIN H. / THOMAS A. / OBELL T. JR. / RAYMOND / JOE B. /
MARRIETTA E. / MARCEL / ANNA T. / GARY N. / DEANNA L. / DELPHINE / JACQUE / MERIDITH L. / HAZEL M.
CADE / BOUTHILLER / MANKE / POWELL / NILSON / WINN / EVERHART / RICHARDS / SMITH
01A-613-018 01A-613-019 01A-613-020 01A-613-021 01A-613-022 01A-613-023 01A-613-024 01A-613-025 01A-613-026



REVISIONS

NO.	DESCRIPTION/DATE	BY
1	03-13-90	JL
2	08-13-90	JA
3	08-13-90	JA
4	08-13-90	JA



SPARKS, NEVADA
LAS VEGAS, NEVADA
PHOENIX, ARIZONA
incorporated
S&A
ENGINEERS/PLANNERS

CITY OF LAS VEGAS
LAKE MEAD BOULEVARD
WINWOOD STREET TO RANCHO ROAD
ROADWAY PLAN & PROFILE
STA. 52+00 TO STA. 63+00

JOB NO. 2-241-01-4
DESIGNED SAV
DRAWN BB
COMP. HJB
CHECKED KA
DATE AUGUST 1989
107-V1608

P7

RECORD DRAWING