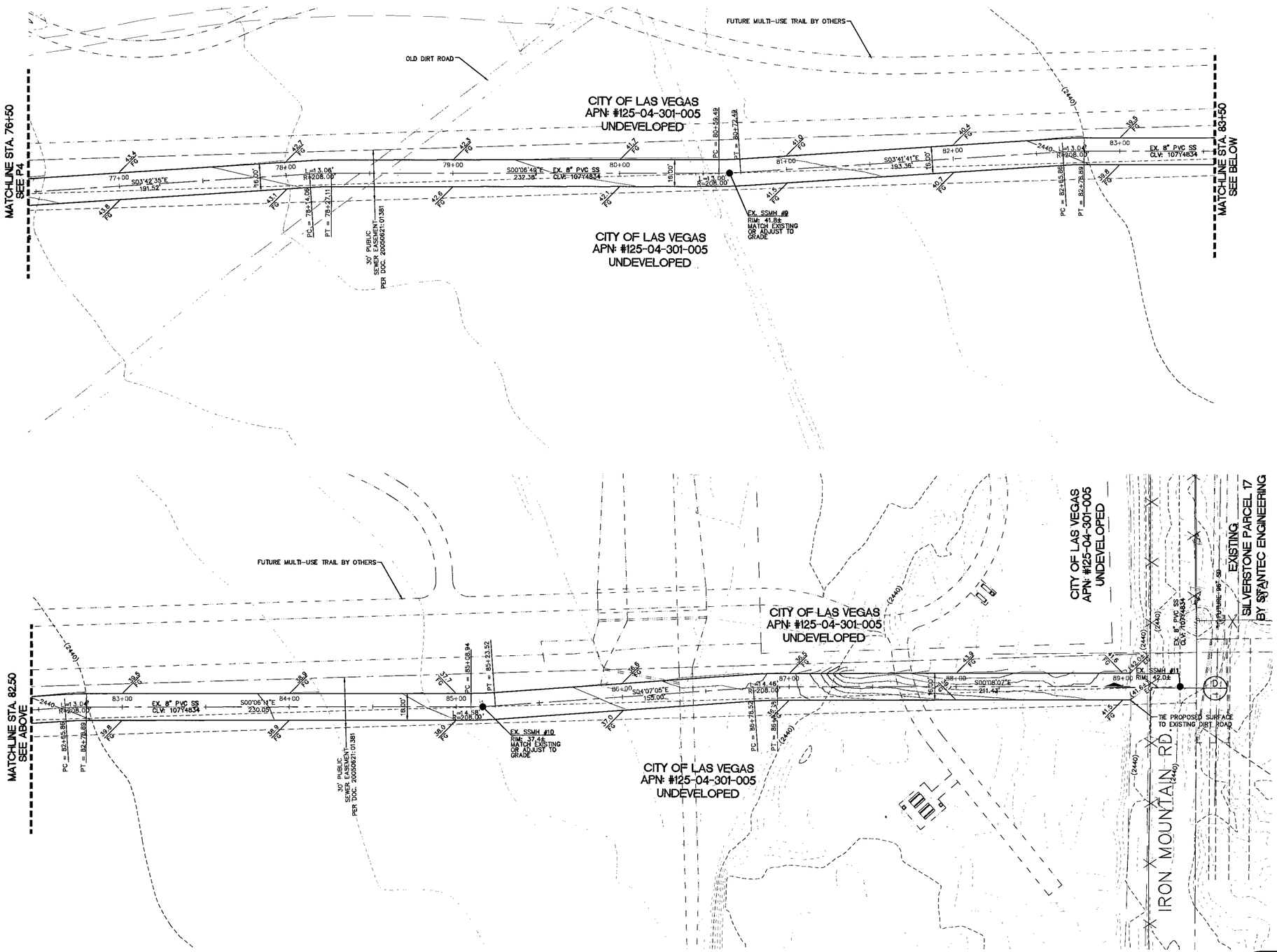

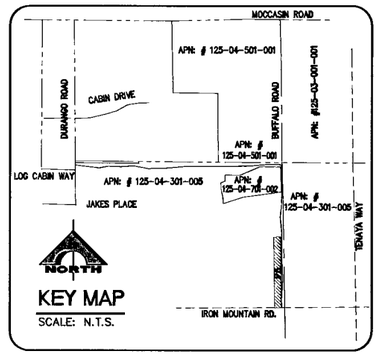

KEY MAP

SCALE: N.T.S.

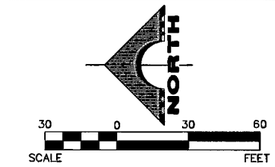

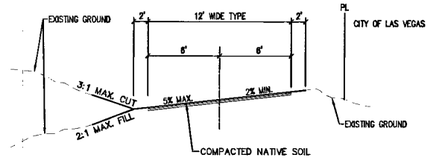

CUT/FILL SLOPES

FLOYD LAMB STATE PARK
HORSE TRAIL (NOT TO SCALE)

TYPICAL SECTION (THIS SHEET ONLY)

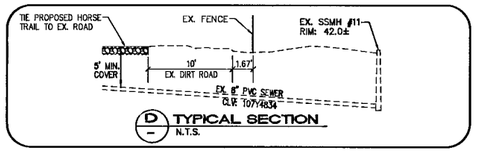

D TYPICAL SECTION
N.T.S.

BENCHMARK

CITY OF LAS VEGAS VERTICAL CONTROL
CITY OF LAS VEGAS BM #7LV905E8
RIVET & PLATE IN CONC. CYL NW COR
LOG CABIN & HOMESTEAD

ELEVATION: 781.7889 METERS (NAVD88)
2564.92 FEET

BASIS OF BEARINGS

NORTH 00°28'28" WEST BEING THE BEARING OF THE WEST LINE OF THE NORTHWEST QUARTER (NW1/4) OF SECTION 4, TOWNSHIP 19 SOUTH, RANGE 60 EAST, M.D.M. CITY OF LAS VEGAS, CLARK COUNTY, NEVADA, AS SHOWN BY MAP THEREOF ON FILE IN FILE 105, PAGE 09 OF PARCEL MAPS IN THE CLARK COUNTY RECORDER'S OFFICE, CLARK COUNTY, NEVADA.

FLOOD ZONE NOTE

THE FEDERAL EMERGENCY MANAGEMENT AGENCY (FEMA) FLOOD INSURANCE RATE MAP (FIRM) CONTAINING COMMUNITY PANEL NUMBER 32003C 1734 E, DATED SEPTEMBER 27, 2002. THE FIRM MAP SHOWS THAT THE PROJECT IS LOCATED WITHIN ZONE X.

NOTICE

G.C. WALLACE, INC. ASSUME NO RESPONSIBILITY FOR EXISTING UTILITY SHOWN OR NOT SHOWN. THE UTILITIES SHOWN ON THIS DRAWING HAVE BEEN PLOTTED FROM RECORD INFORMATION AND ARE FOR THE CONVENIENCE OF THE CONTRACTOR ONLY. IT IS THE CONTRACTOR'S RESPONSIBILITY TO FIELD VERIFY THE LOCATION AND DEPTH OF ALL RELEVANT UTILITIES PRIOR TO COMMENCEMENT OF CONSTRUCTION. IF A CONFLICT OR DISCREPANCY IS DISCOVERED, THE CONTRACTOR SHALL NOTIFY THE ENGINEER IN WRITING IMMEDIATELY.

Avoid cutting underground utility lines. It's costly.
Call before you Dig.
1-800-227-2600
UNDERGROUND SERVICE (USA)

AVOID HITTING UNDERGROUND TRAFFIC SIGNAL SYSTEMS AND STREET LIGHT SYSTEM CONDUITS IT'S COSTLY. CALL BEFORE YOU DO UNDERGROUND
Call before you UnderGround
1-702-455-7511
CLARK COUNTY TRAFFIC OPERATIONS
AND
1-702-229-6611
LAS VEGAS AREA COMPUTERIZED TRAFFIC SYSTEM

AVOID HITTING OVERHEAD POWER LINES. IT'S COSTLY.
CALL BEFORE YOU DO OVERHEAD
1-702-227-2929

CLV DRAWING # 676-15
H# 19759

G.C. WALLACE COMPANIES
ENGINEERS | PLANNERS | SURVEYORS
6655 S. CIMARRON ROAD · LAS VEGAS, NV 89113
T:702.804.2000 · F:702.804.2299 · GCWALLACE.COM

F:\Projects\700\767-012\dwg\improv\Horse Trail\horsetrail-7-14-08.dwg

REV	DATE	DESCRIPTION	DATE	AGENL APP	DATE	CONL APP

DESIGN: HAN
DRAWN:
CHECK:
ISSUE DATE:
ISSUE EDITOR:
PLOT DATE: 04-09-09
PLOT TIME: 07:43:43

ENGINEER - STATE OF NEVADA
PROFESSIONAL
No. 15945
Exp. 06/30/2011
CIVIL
CONC.
DATE: 4/9/09

LOG CABIN RANCH - HORSE TRAIL
D.R. HORTON, INC.
HORSE TRAIL - PLAN V
STA 76+50 TO STA 89+50

DRAWING
P5
7 OF 7 SHTS

116690