FINAL MAP OF
LOG CABIN RANCH UNIT 2

A PLANNED DEVELOPMENT AND COMMON INTEREST COMMUNITY

BEING A SUBDIVISION OF LOT 2 OF "LOG CABIN RANCH" AS SHOWN BY MAP THEREOF ON FILE IN BOOK 123, PAGE 88 OF PLATS IN THE CLARK COUNTY RECORDER'S OFFICE, CLARK COUNTY, NEVADA, LYING WITHIN THE NORTHWEST QUARTER (N1/4) OF SECTION 4, TOWNSHIP 19 SOUTH, RANGE 60 EAST, M.D.M., CITY OF LAS VEGAS, CLARK COUNTY, NEVADA

SCALE: 1" = 20'

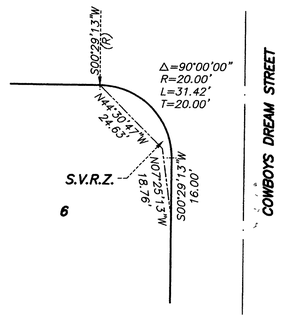

DETAIL "S7"
SEE SHEET 4

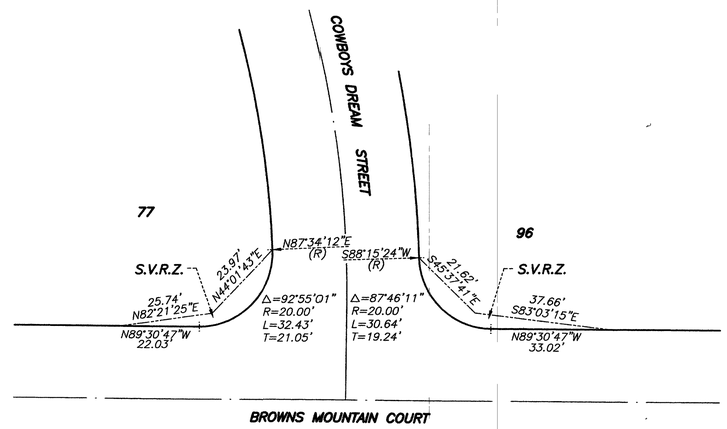

DETAIL "S8"
SEE SHEET 6

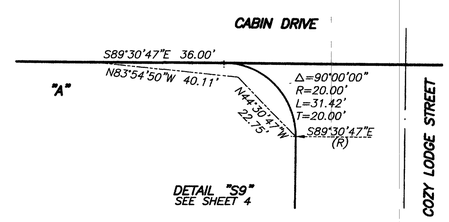

DETAIL "S9"
SEE SHEET 4

LEGEND

1	LOT NUMBER
—— ——	STREET CENTERLINE
—·—·—·—	SIGHT VISIBILITY RESTRICTION ZONE LINE
S.V.R.Z.	SIGHT VISIBILITY RESTRICTION ZONE – NO VIEW OBSTRUCTION OVER 24" ABOVE TOP OF CURB WITHIN THE VIEW AREA. TO BE PRIVATELY MAINTAINED.

767.022 81906

4034-2

SHEET 8 OF 8

BOOK_____ PAGE_____

Kline 06-24-05 09:59:35 G:\050 (Office)\Projects\767\022\LCRVF2-08.dwg

PLOTTED: BAM 5.14.04