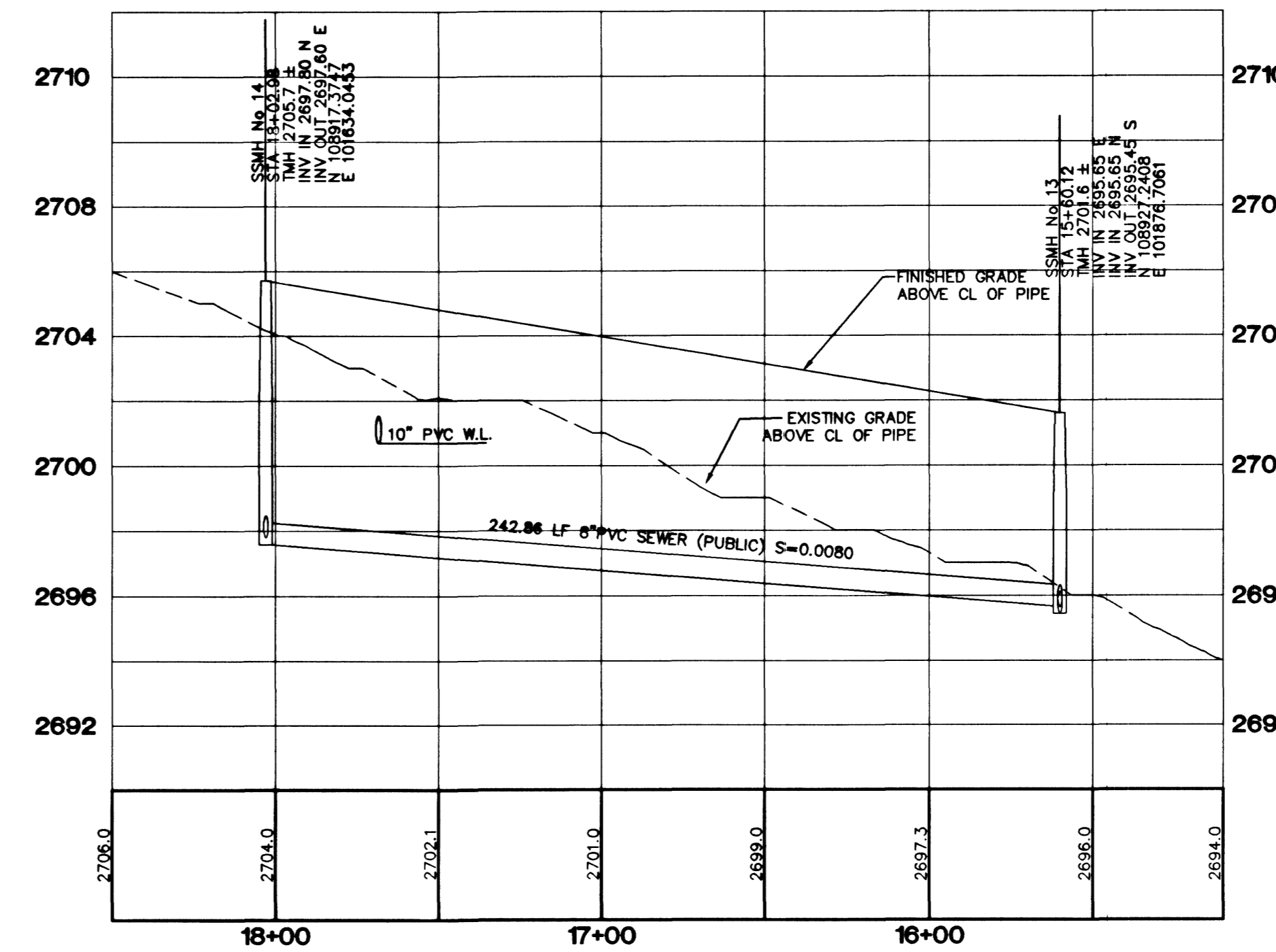
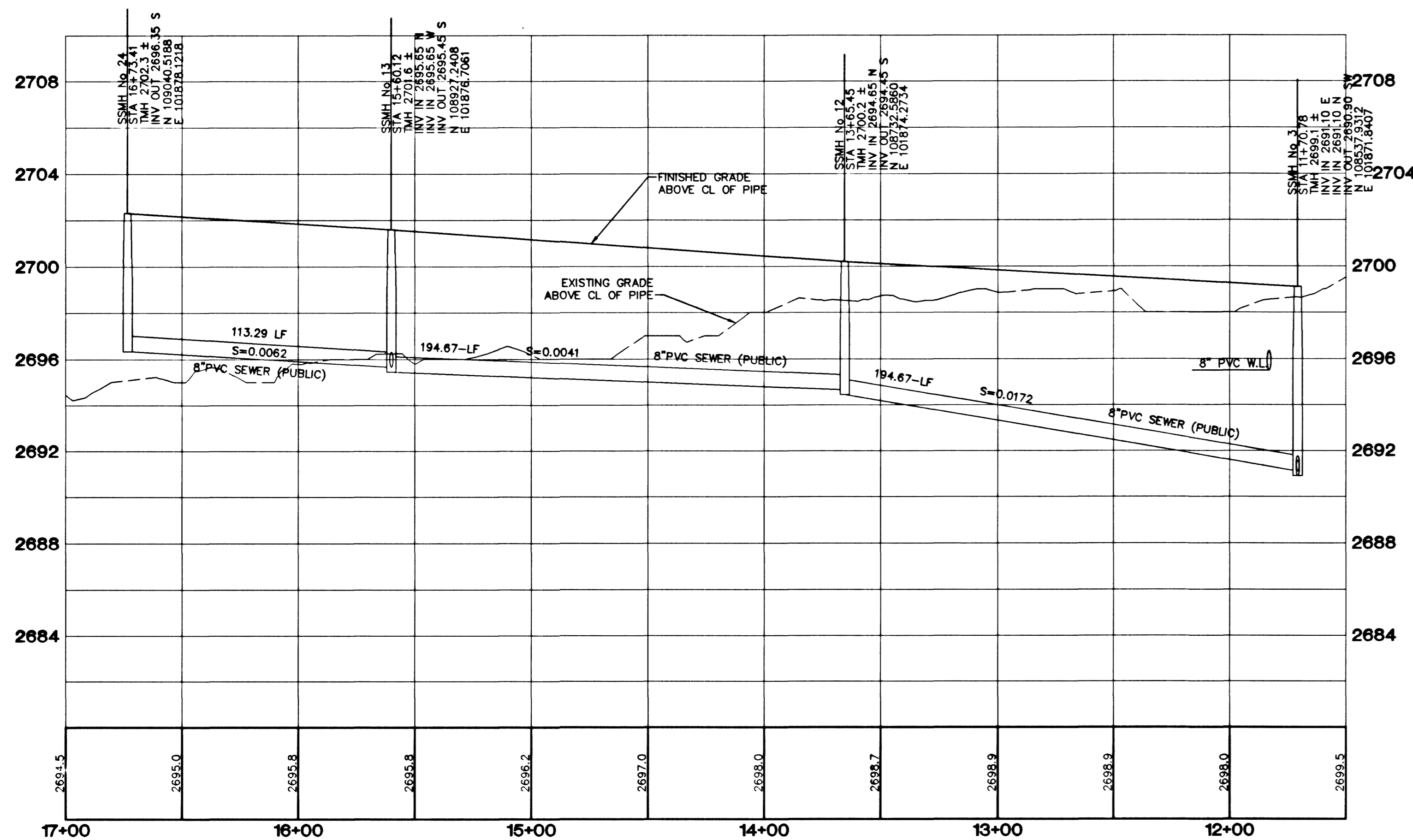
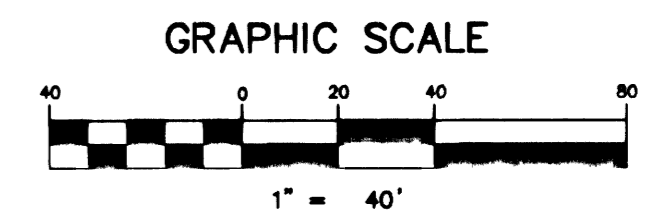

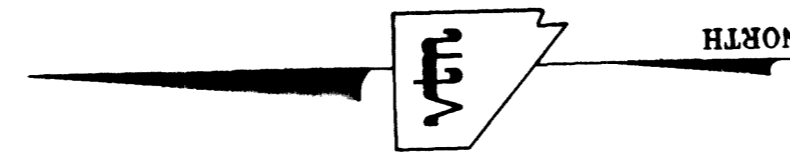


JUNO BEACH STREET
(PRIVATE ACCESS DRIVE)

CEDAR KEY AVENUE
(PRIVATE ACCESS DRIVE)



NOTE: CONTRACTOR SHALL VERIFY HORIZONTAL AND VERTICAL LOCATION OF EXISTING UTILITIES AND NOTIFY THE DESIGN ENGINEER IMMEDIATELY OF ANY DISCREPANCIES PRIOR TO CONSTRUCTION.

NOTE:
ALL MH STATIONING IS BASED ON SEWER LENGTHS FROM MANHOLE TO MANHOLE. ALL MANHOLES ARE 48" SIZE MANHOLES PER STD.DWG# SD-1, UNLESS OTHERWISE SPECIFIED.

NOTE:
MANHOLES TEN (10') FEET OR DEEPER ARE REQUIRED TO HAVE LOCKING MANHOLE COVERS.

HORIZONTAL SCALE: 1"=4'
VERTICAL SCALE: 1"=40'

BENCHMARK
PROJECT VERTICAL DATUM: NAVD88
CLARK COUNTY BENCHMARK # 1C00-654
NAVD88 ELEV: 782.992 METERS (2601.87 FEET)
(CONVERSION FACTOR 39.37/1200 = US SURVEY FEET)
DESCRIPTION:
RIVET AND SQUARE ALUMINUM IN A CONCRETE MONUMENT 50 FEET NORTH AND 25 FEET WEST OF GRAND CANYON DRIVE AND ALEXANDER ROAD.

Call before you OVERHEAD
1-702-593-6111

Call before you Dig
1-800-227-2600

NOTE: SEE PAGE C3 FOR NOTES

BASIS OF BEARINGS:
NORTH 00 42'58" EAST, BEING THE EAST LINE OF THE NORTHEAST QUARTER (NE 1/4) OF SECTION 12, TOWNSHIP 20 SOUTH, RANGE 59 EAST, M.D.M., CLARK COUNTY, NEVADA, AS SHOWN ON THAT CERTAIN MAP ON FILE IN THE OFFICE OF THE COUNTY RECORDER, CLARK COUNTY, NEVADA IN FILE B1 OF SURVEYS, AT PAGE 44.

7	6	5	4	3	2	1	DATE	BY	REVISION

WARMINGTON HOMES
CITY OF LAS VEGAS
2727 SOUTH RAINBOW BOULEVARD LAS VEGAS, NEVADA 89146-5148
PH. (702) 873-7550 FAX (702) 362-2597
1325/3429SS5.dwg (BIC-SS5)

SEWER PLAN & PROFILE
JUNO BEACH STREET
CEDAR KEY AVENUE

LONE MOUNTAIN CONDOMINIUMS

DRAWN BY: R.M.S. MAY '01
DESIGNED BY: R.M.S. MAY '01
CHECKED BY:
PROJECT NO: 5829
SCALE: 1"=40' HORIZ.
1"=4' VERT.

PROFESSIONAL ENGINEER
NEVADA
JAMES W. POLSON
CIVIL
No. 10539
1-22-97

SHEET
SS5
22 OF 29 SHEETS
DRAWING NO.
3074-4690