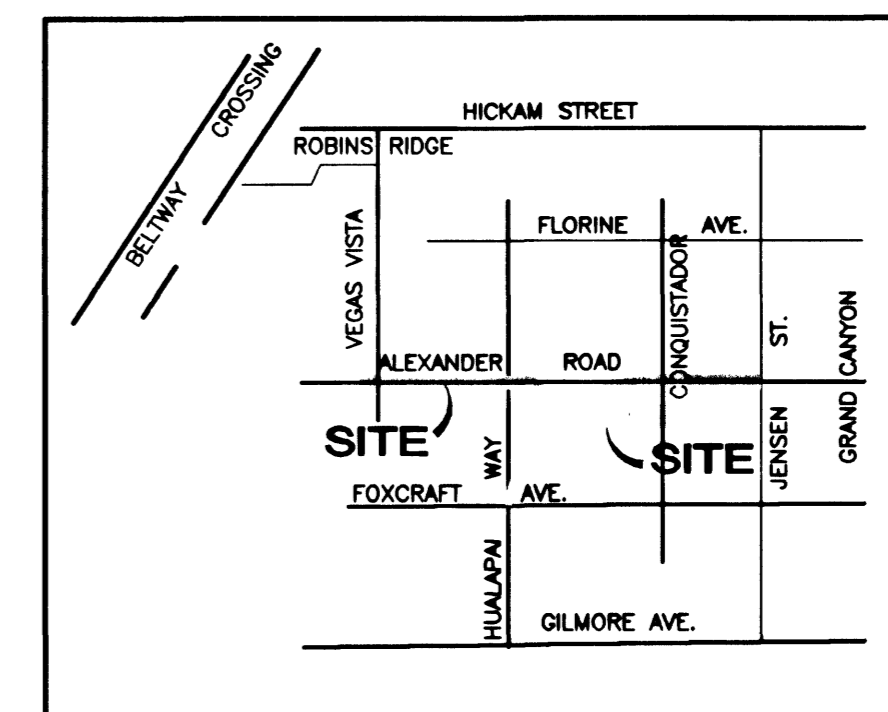
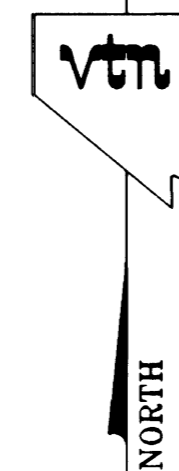
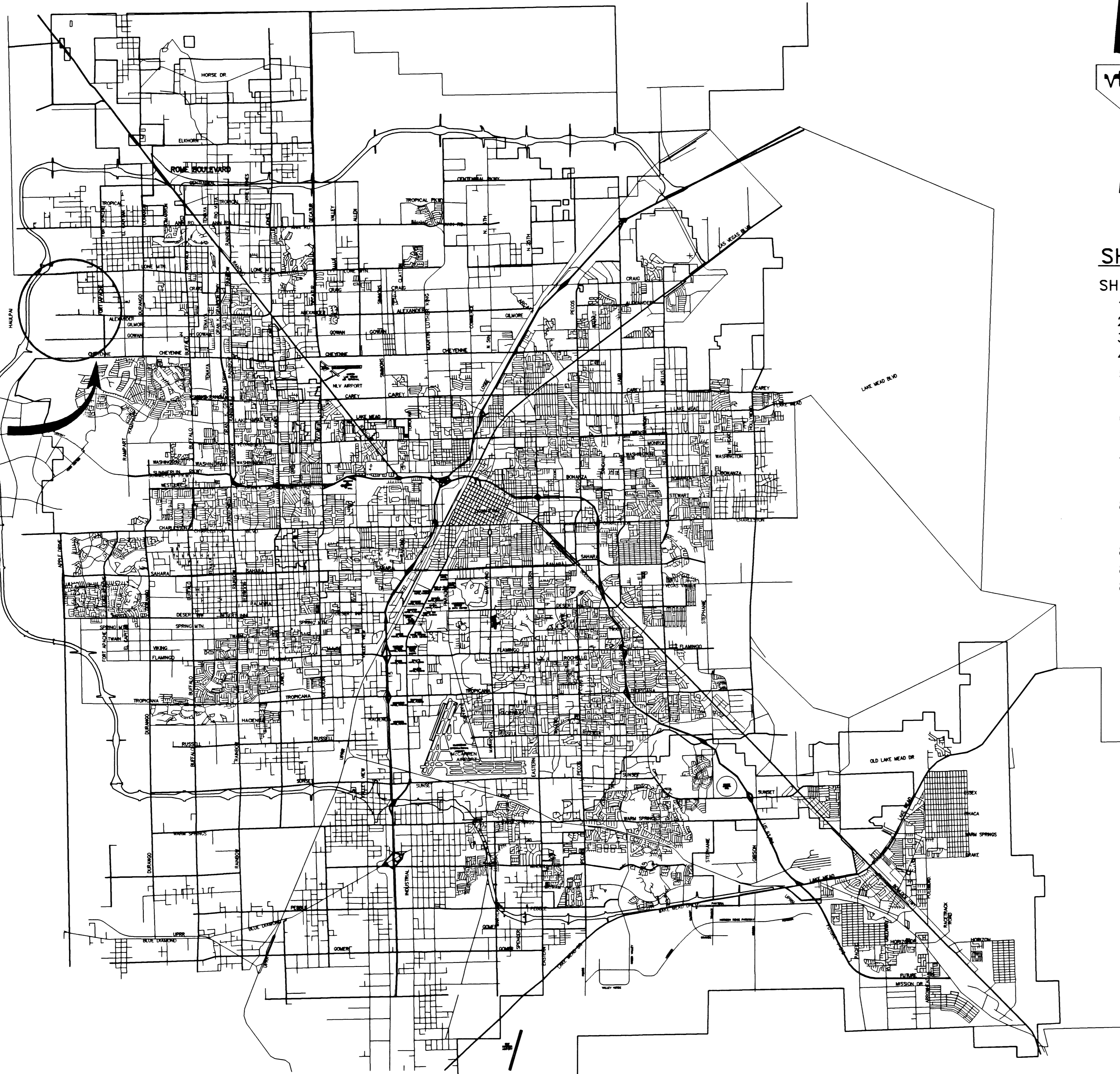


PROJECT VICINITY
SEE LOCATION MAP



LOCATION MAP
NOT TO SCALE

SHEET INDEX

SHEET #	SHEET	DESCRIPTION
1	C1	COVER SHEET
2	C2	VICINITY MAP
3	C3	GENERAL NOTES SHEET
4	C4	QUANTITY AND SCHEDULE SHEET
5	SS1	STREET PLAN & PROFILE - ALEXANDER ROAD STA:13+50.95 TO STA:23+00.00
6	SS2	STREET PLAN & PROFILE - ALEXANDER ROAD STA:23+00.00 TO STA:33+50.00
7	SS3	STREET PLAN & PROFILE - ALEXANDER ROAD STA:33+50.00 TO STA:43+50.00
8	SS4	STREET PLAN & PROFILE - ALEXANDER ROAD STA:43+50.00 TO STA:52+97.53
8A	SD1	OFFSITE STORM DRAIN PLAN & PROFILE
8B	SD2	OFFSITE STORM DRAIN PLAN & PROFILE
8C	SD3	INTERIM STORM DRAIN CHANNEL PLAN & PROFILE

DRAWN BY: RES	DESIGNED BY: IKJ	CHECKED BY: IKJ	PROJECT NO: 5778-US	SCALE: NONE HORIZ. VERT.	SHEET 8-28-00 8-28-00 8-28-00
VICINITY MAP					
KAUFMAN AND BROAD 750 PILOT ROAD, SUITE F LAS VEGAS, NEVADA 89119 (702) 614-2500					
VTM nevada CONSULTING ENGINEERS • PLANNERS • LAND SURVEYORS 2727 SOUTH RAINBOW BOULEVARD LAS VEGAS, NEVADA 89102-5148 PH: (702) 873-7550 FAX (702) 362-2597					
LONE MOUNTAIN HEIGHTS OFFSITE ACCESS ROAD					
SEAL 					
SHEET C2 2 OF 8 SHEETS DRAWING NO. 10744646-AC					