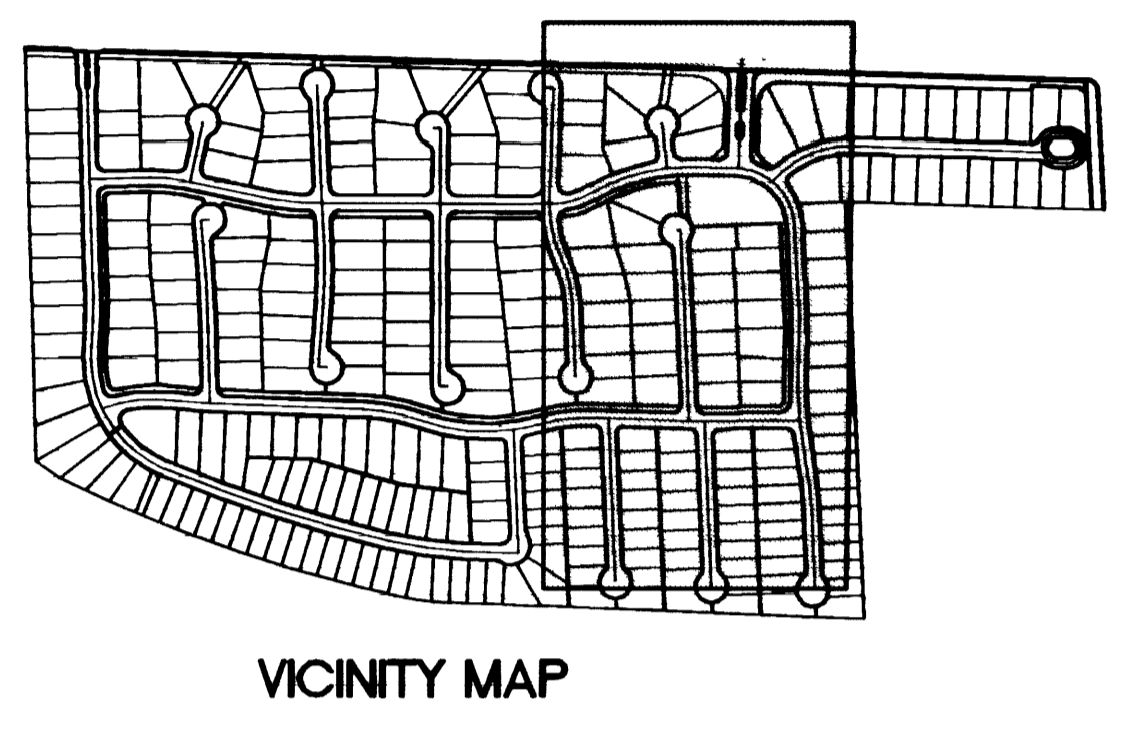
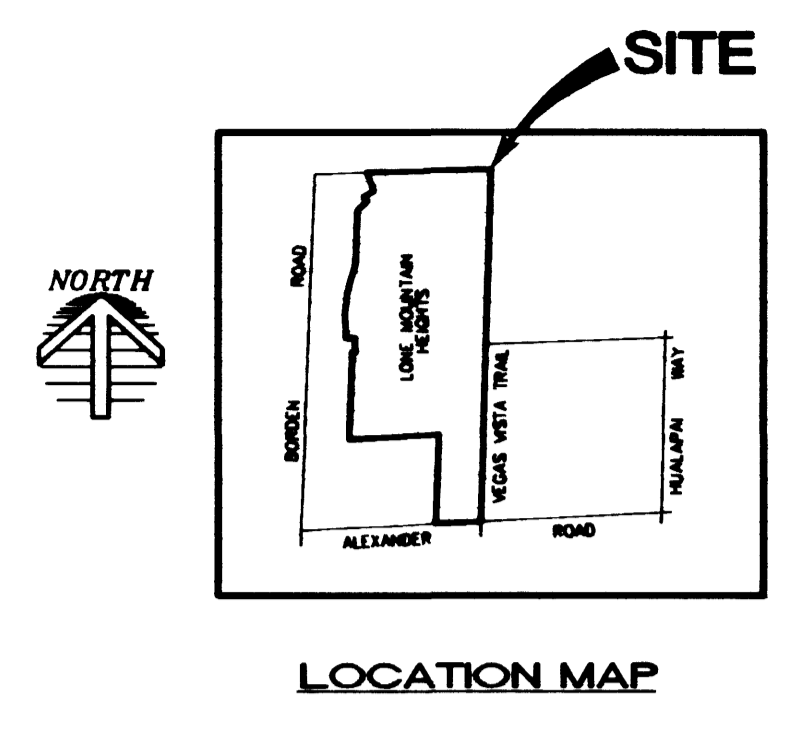
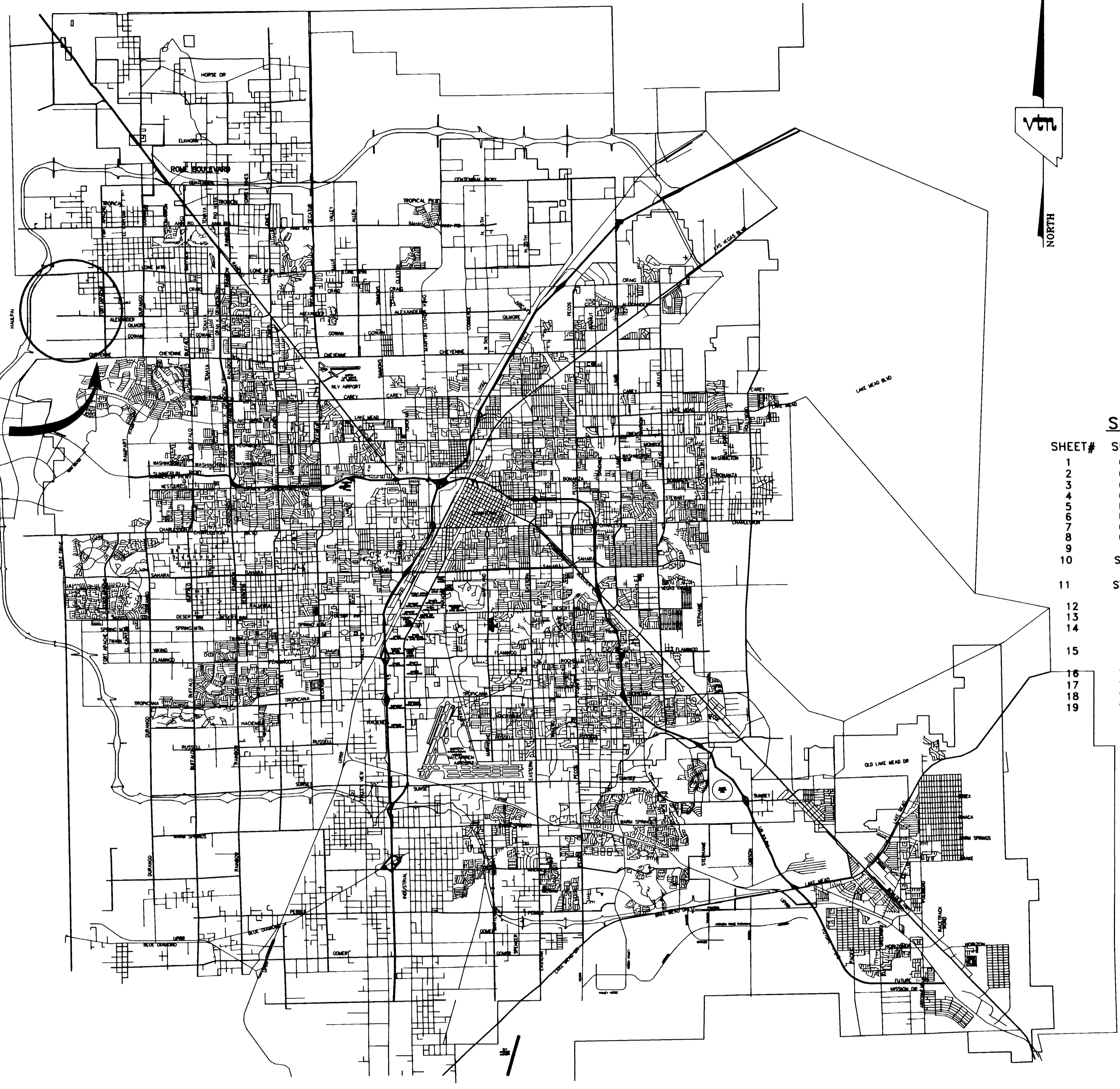


PROJECT VICINITY
SEE LOCATION MAP



SHEET INDEX

SHEET#	SHEET	DESCRIPTION
1	C1	COVER SHEET
2	C2	VICINITY MAP
3	C3	GENERAL NOTES SHEET
4	C4	QUANTITY AND SCHEDULE SHEET
5	U1	MASTER UTILITY PLAN
6	U2	MASTER UTILITY PLAN
7	GR1	GRADING PLAN
8	GR2	GRADING PLAN
9	ST1	STREET PLAN & PROFILE - SMOKEMONT COURT 10+00.00 TO 17+54.46
10	ST2	STREET PLAN & PROFILE - SNOWDON FLAT COURT 9+50.00 TO 14+89.89 GREAT GLEN COURT 10+00.00 TO 11+12.16
11	ST3	STREET PLAN & PROFILE - COOK BLUFF COURT 9+50.00 TO 12+07.87 HAMPTON HEIGHTS DRIVE 9+50.00 TO 27+98.10
12	ST4	STREET PLAN & PROFILE - TERRAPIN MOUNTAIN DRIVE 9+50.00 TO 28+19.40
13	SS1	SEWER PLAN & PROFILE - SMOKEMONT COURT
14	SS2	SEWER PLAN & PROFILE - SNOWDON FLAT COURT GREAT GLEN COURT
15	SS3	SEWER PLAN & PROFILE - TERRAPIN MOUNTAIN DRIVE COOK BLUFF COURT
16	TS1	SIGNAL, STRIPING AND STREETLIGHTING PLAN
17	TS2	TYPICAL STREET SECTIONS AND DETAILS
18	WL1	OFFSITE WATER PLAN AND PROFILE
19	WL2	OFFSITE WATER PLAN AND PROFILE

28993

KAUFMAN AND BROAD	VICINITY MAP	LONE MOUNTAIN HEIGHTS UNIT 2	
750 PILOT ROAD, SUITE F LAS VEGAS, NEVADA 89119 (702) 614-2500			2727 SOUTH PARKWAY BOULEVARD, LAS VEGAS, NEVADA 89122-1148 PH: 702.873.7210 FAX: 702.873.2599 vtn nevada CIVIL ENGINEERS • PLANNERS • SURVEYORS
DRAWN BY: RES 11-14-00	DESIGNED BY: JH 11-14-00	CHECKED BY: IKJ 11-14-00	PROJECT NO: 5779 SCALE: NONE HORIZ. NONE VERT.
		SHEET C2 2 OF 19 SHEETS DRAWING NO. 107Y-4646-2	
REV	DATE	BY	REVISION