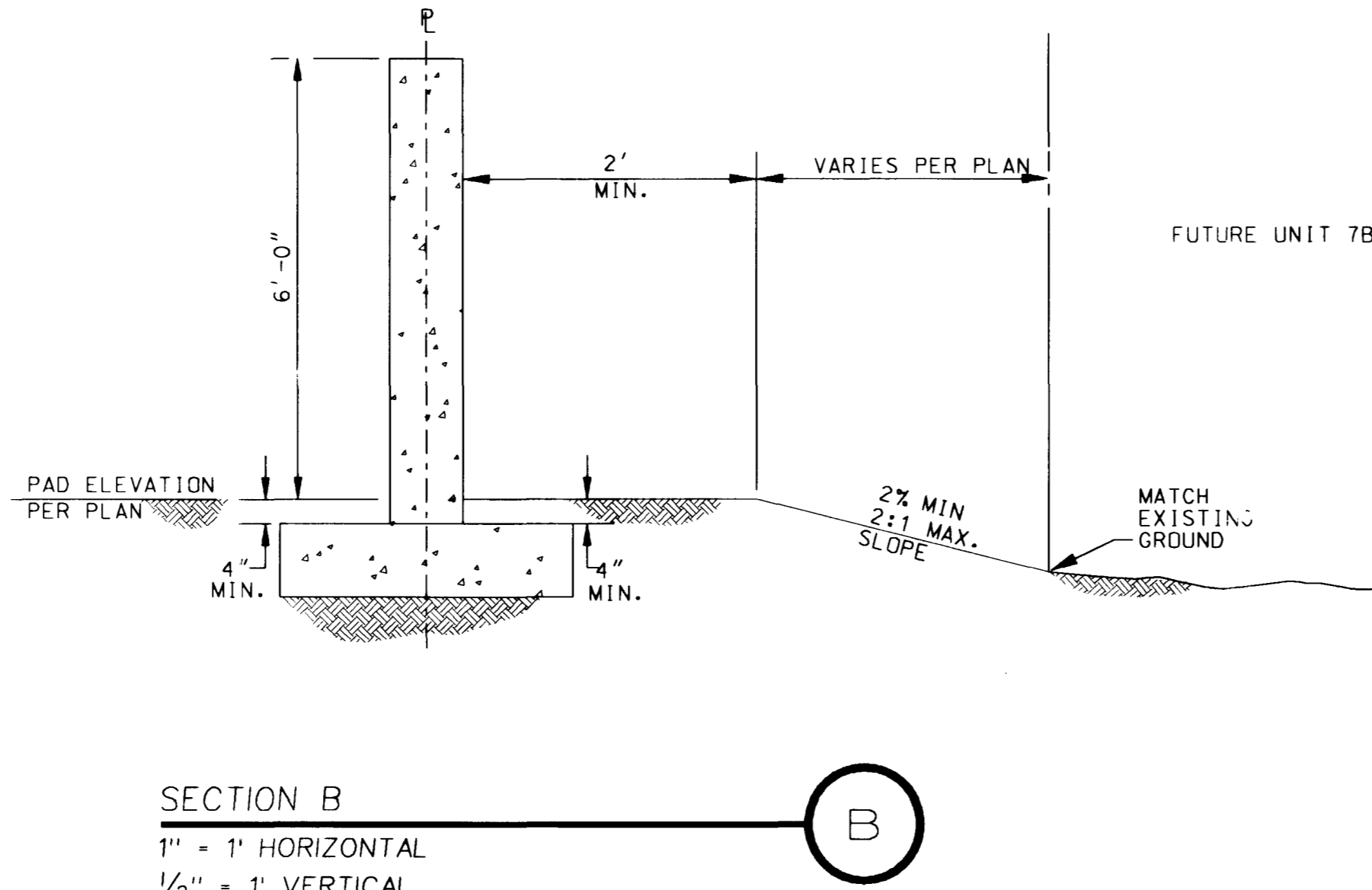
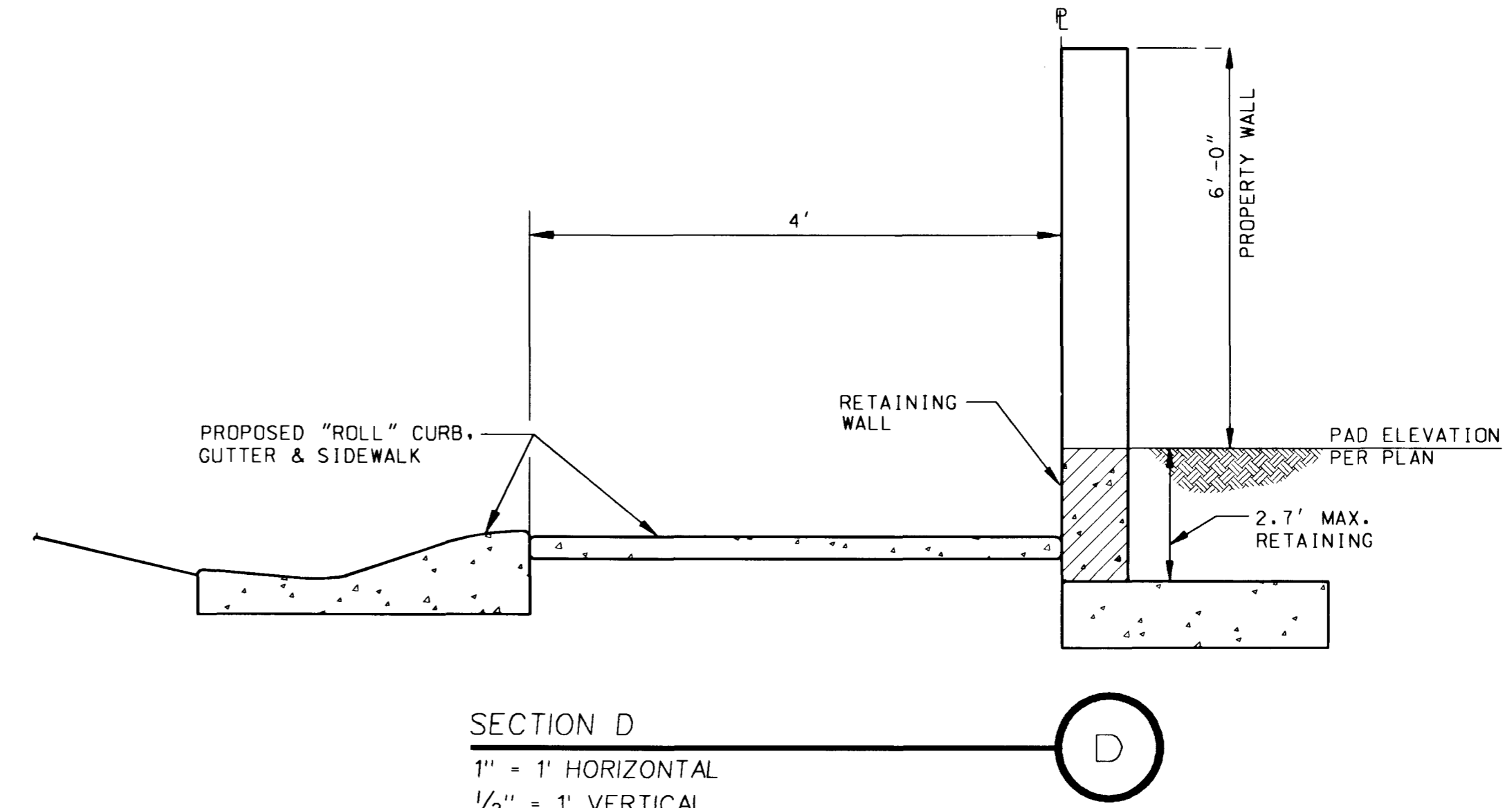


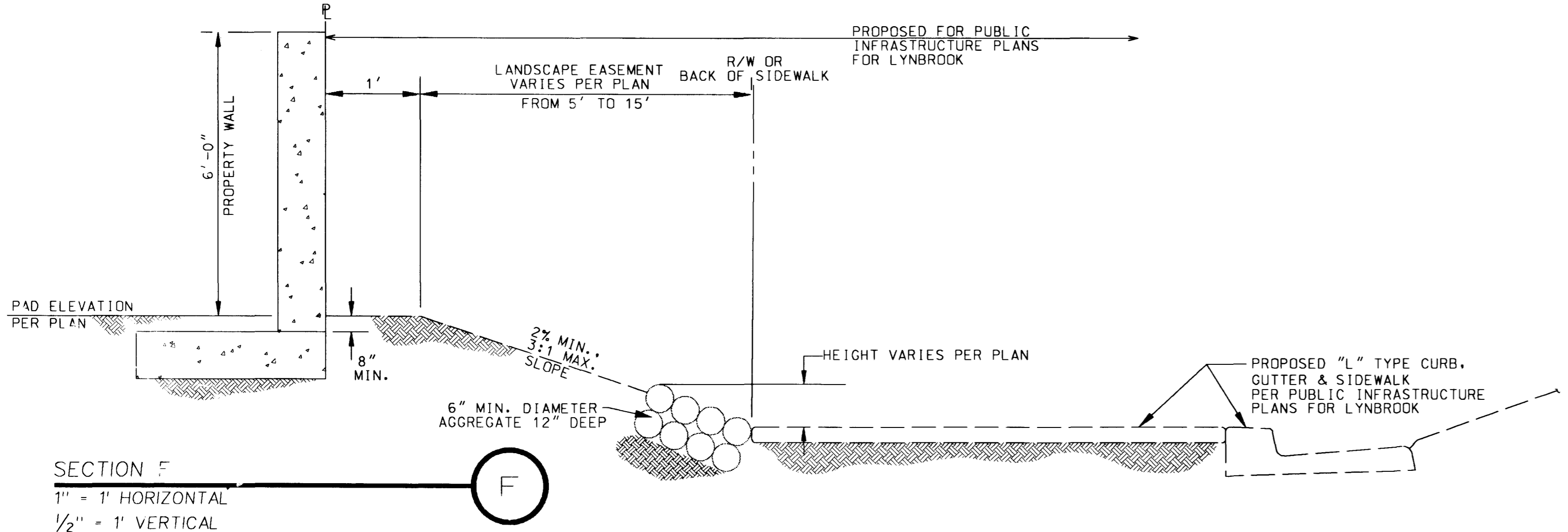
**SECTION A**  
 1" = 1' HORIZONTAL  
 1/2" = 1' VERTICAL



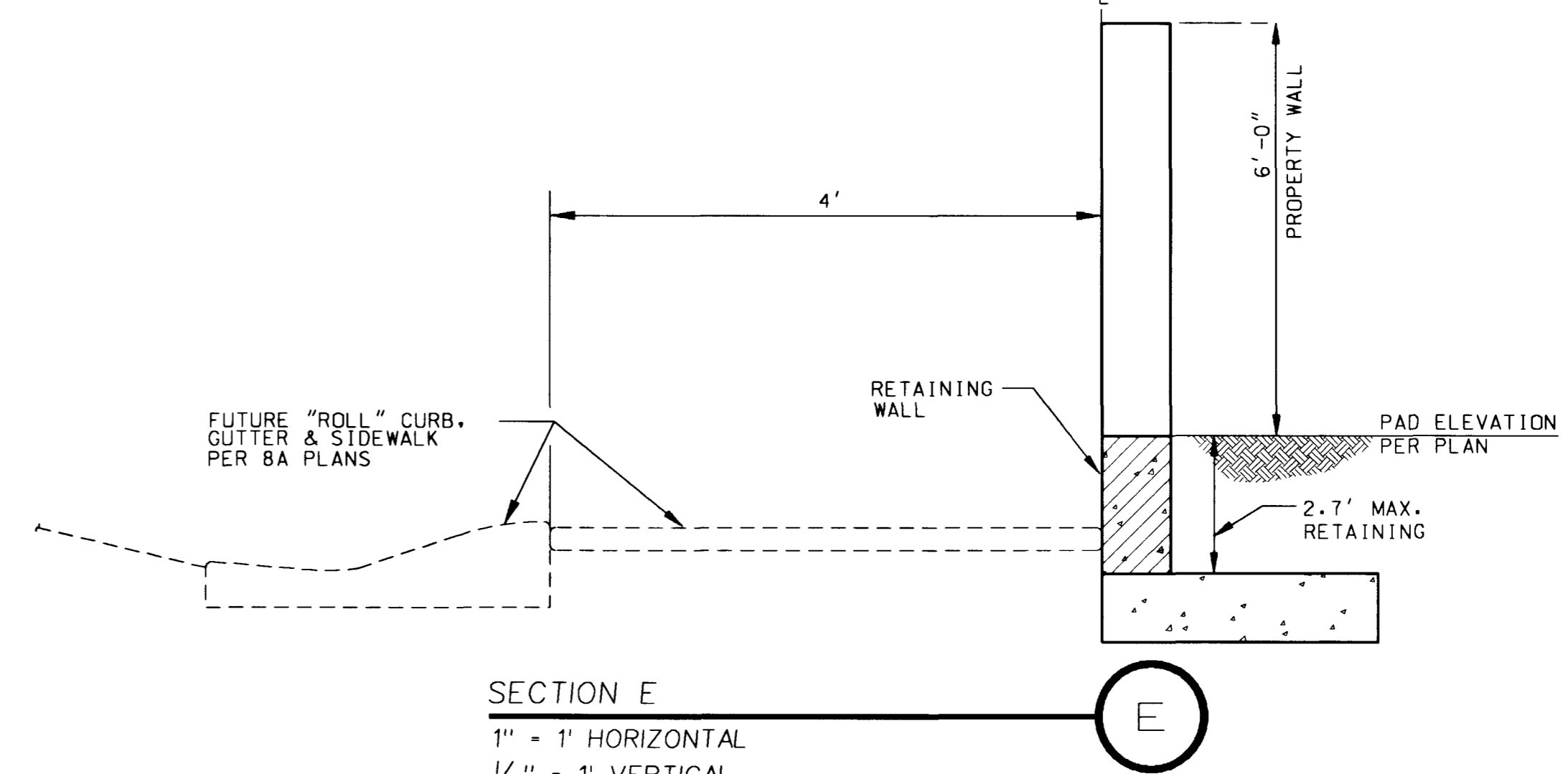
**SECTION B**  
 1" = 1' HORIZONTAL  
 1/2" = 1' VERTICAL



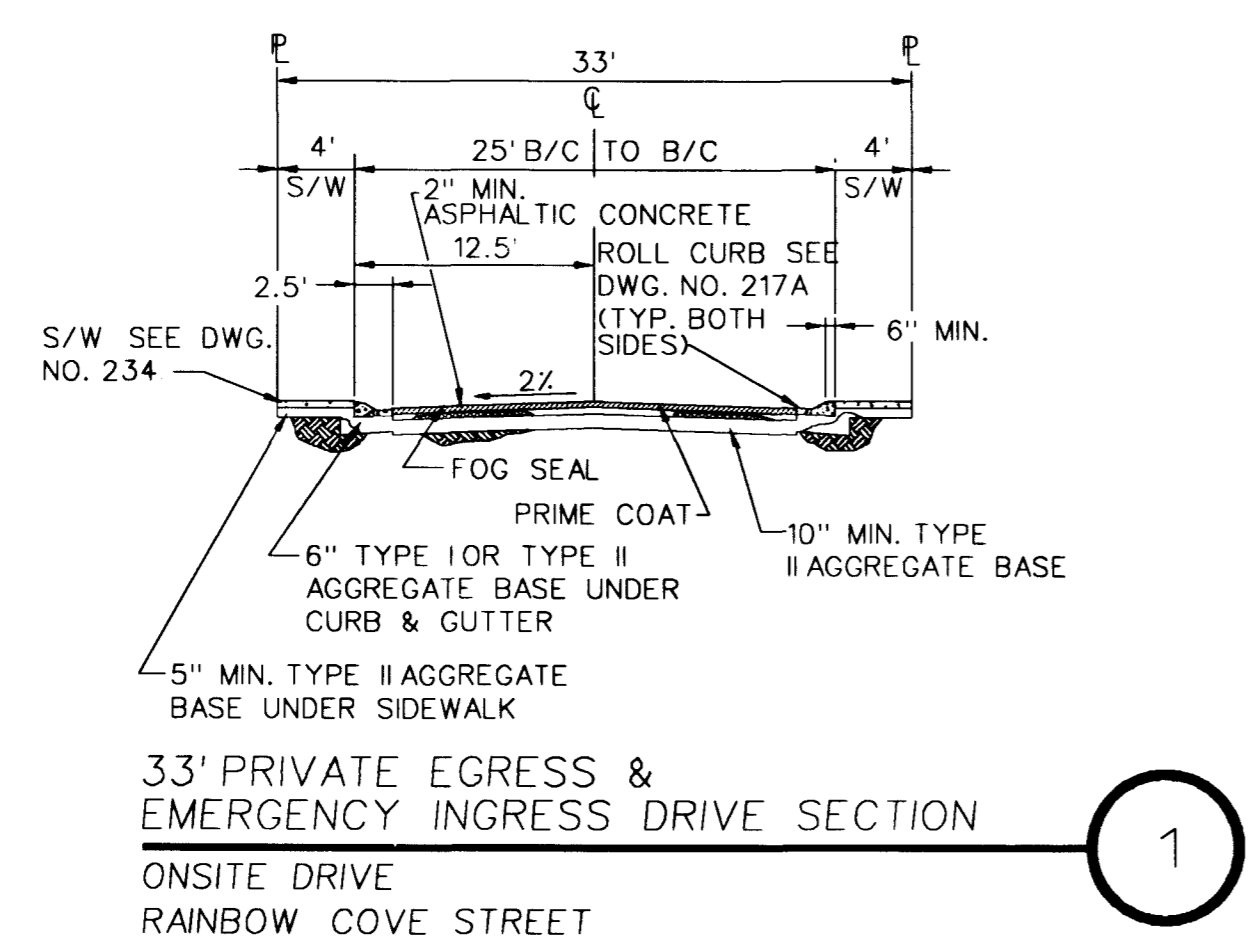
**SECTION D**  
 1" = 1' HORIZONTAL  
 1/2" = 1' VERTICAL



**SECTION F**  
 1" = 1' HORIZONTAL  
 1/2" = 1' VERTICAL

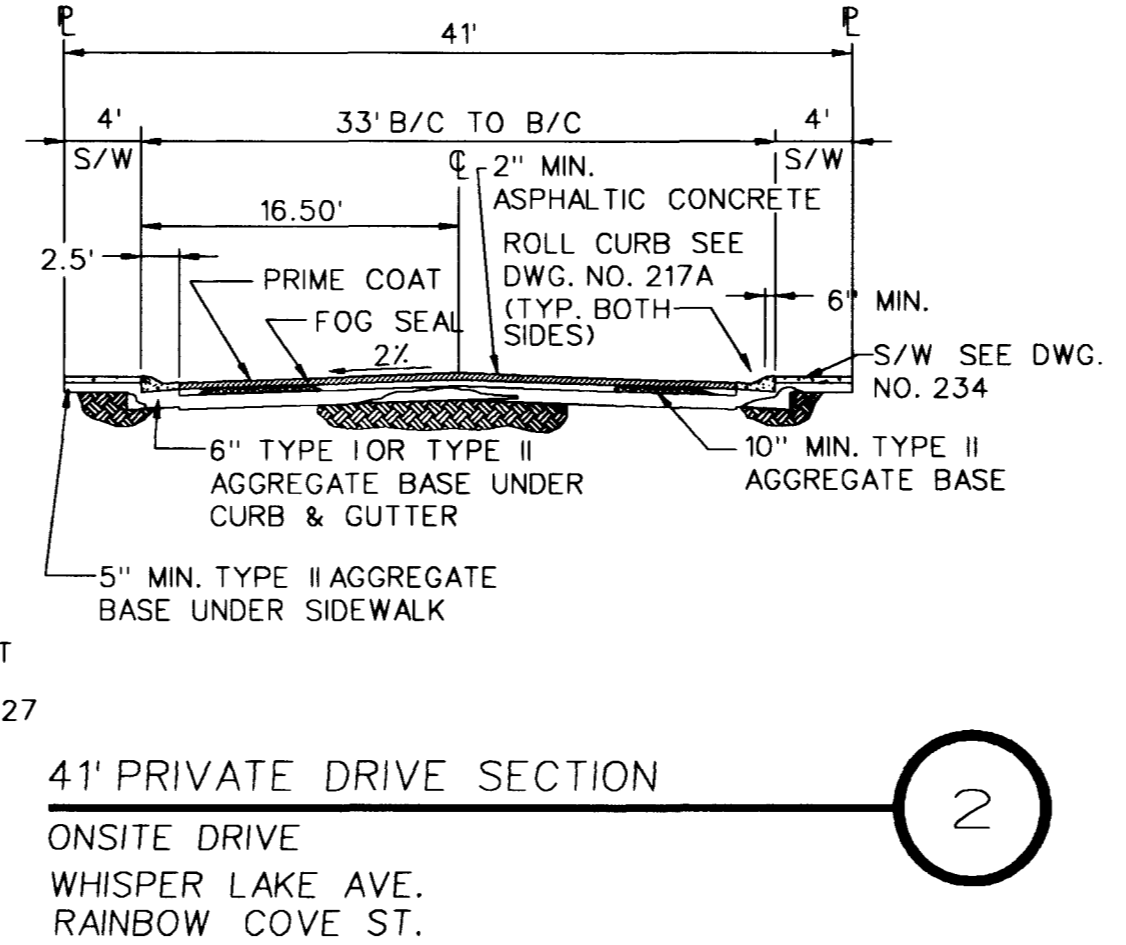


**SECTION E**  
 1" = 1' HORIZONTAL  
 1/2" = 1' VERTICAL

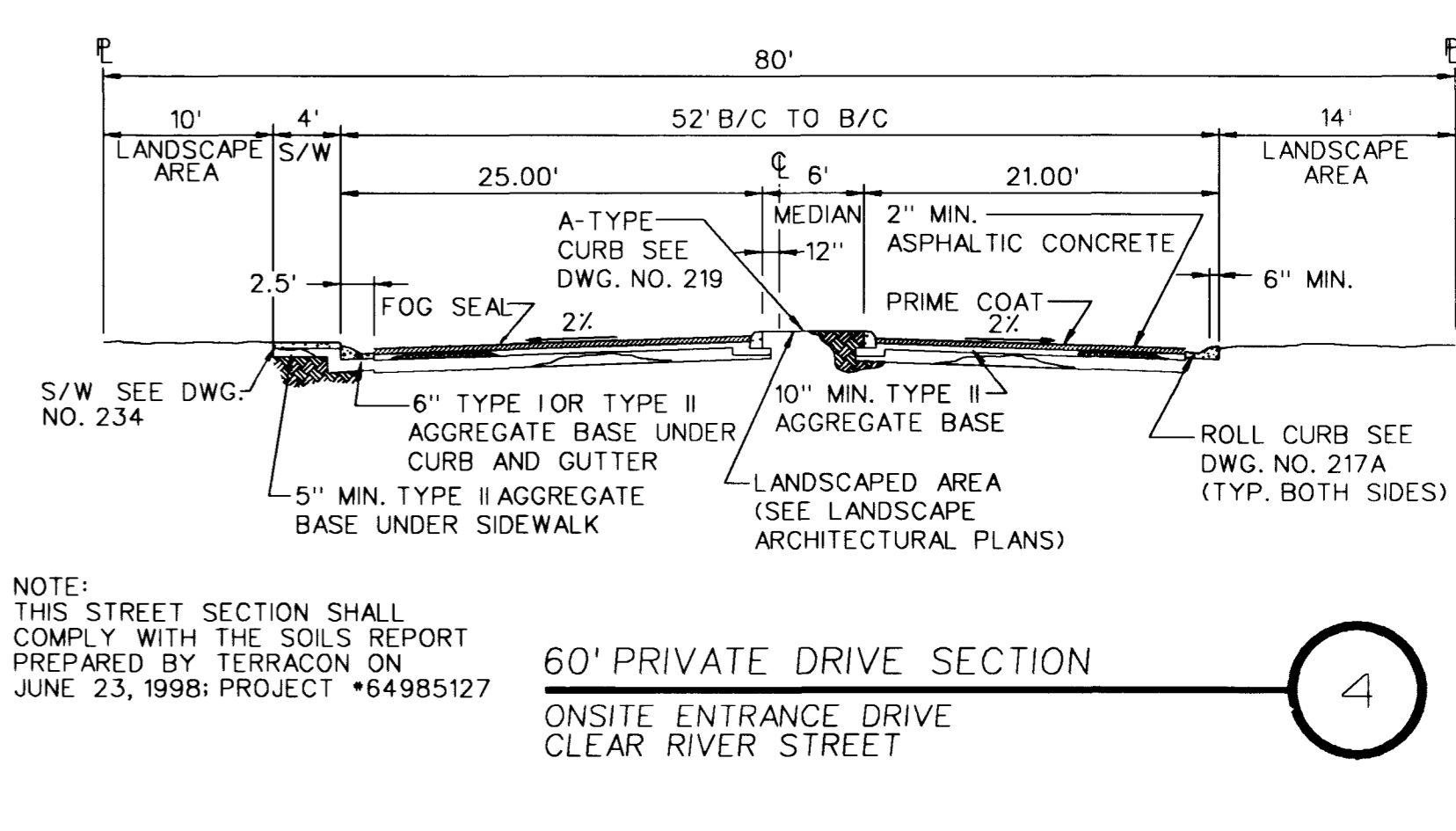


**33' PRIVATE EGRESS & EMERGENCY INGRESS DRIVE SECTION**  
 ONSITE DRIVE  
 RAINBOW COVE STREET

NOTE: THIS STREET SECTION SHALL COMPLY WITH THE SOILS REPORT PREPARED BY TERRACON ON JUNE 23, 1998; PROJECT #64985127

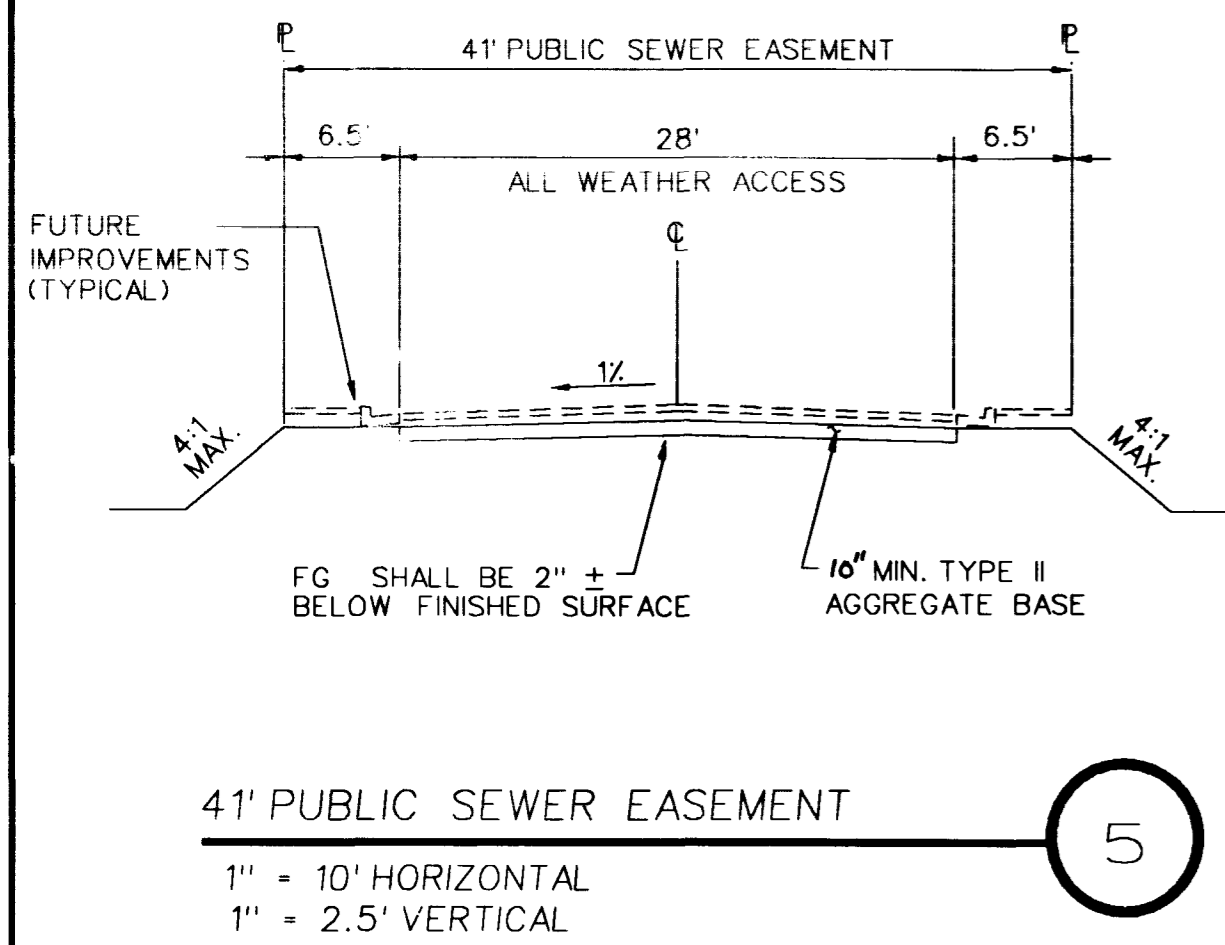


**41' PRIVATE DRIVE SECTION**  
 ONSITE DRIVE  
 WHISPER LAKE AVE.  
 RAINBOW COVE ST.

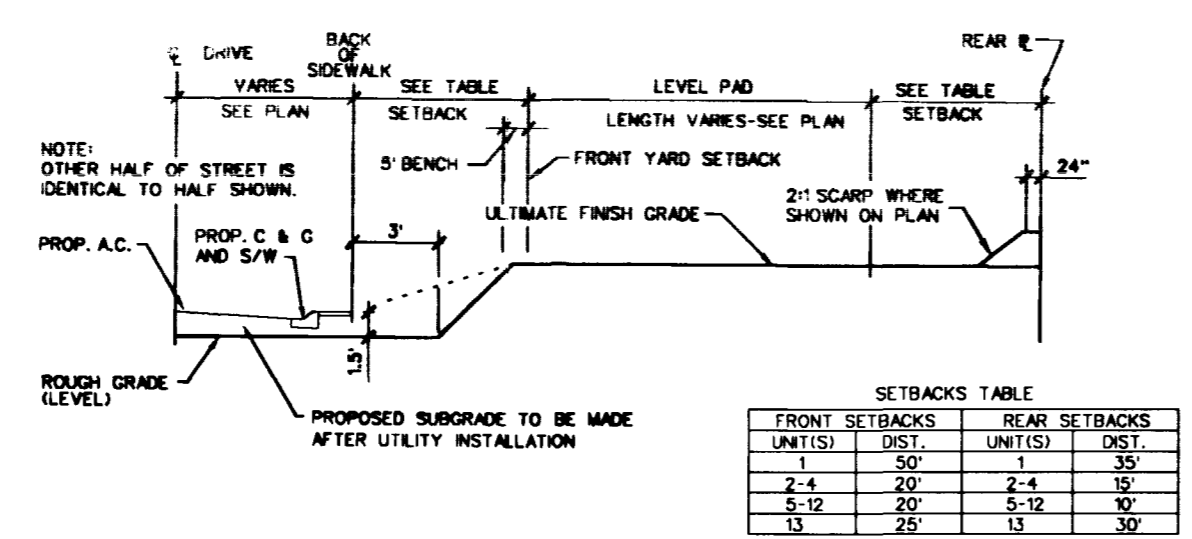


**60' PRIVATE DRIVE SECTION**  
 ONSITE ENTRANCE DRIVE  
 CLEAR RIVER STREET

NOTE: THIS STREET SECTION SHALL COMPLY WITH THE SOILS REPORT PREPARED BY TERRACON ON JUNE 23, 1998; PROJECT #64985127

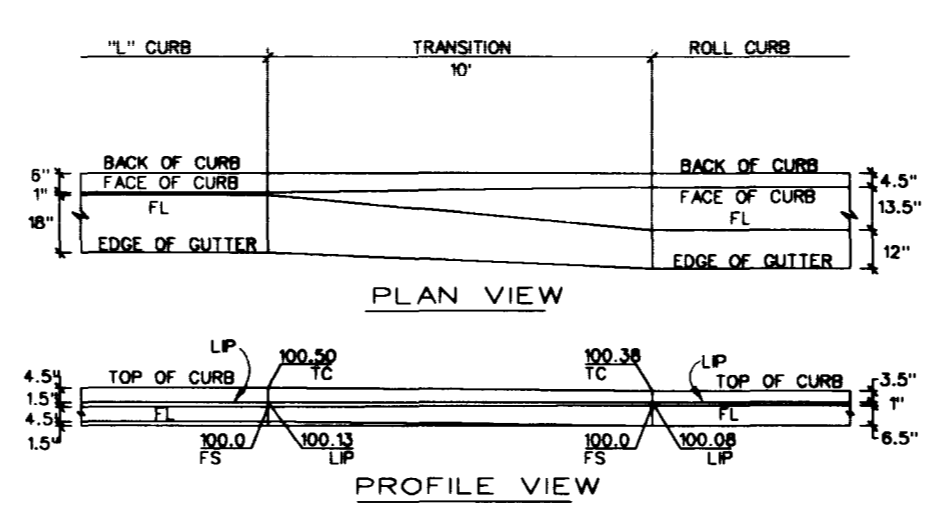


**41' PUBLIC SEWER EASEMENT**  
 1" = 10' HORIZONTAL  
 1" = 2.5' VERTICAL

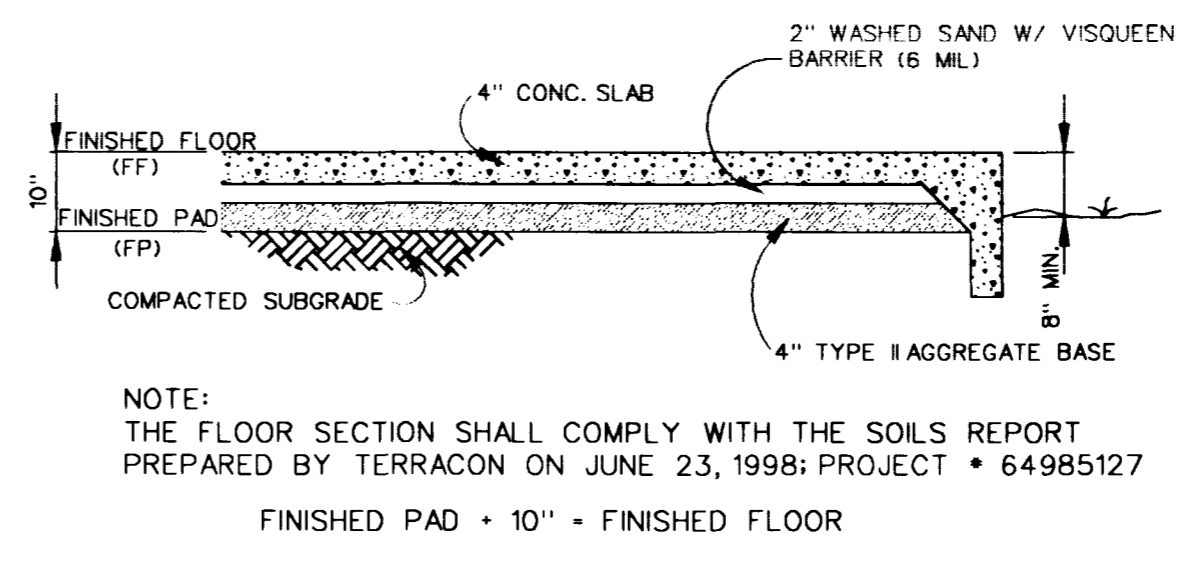


**TYPICAL LOT GRADING SECTION**

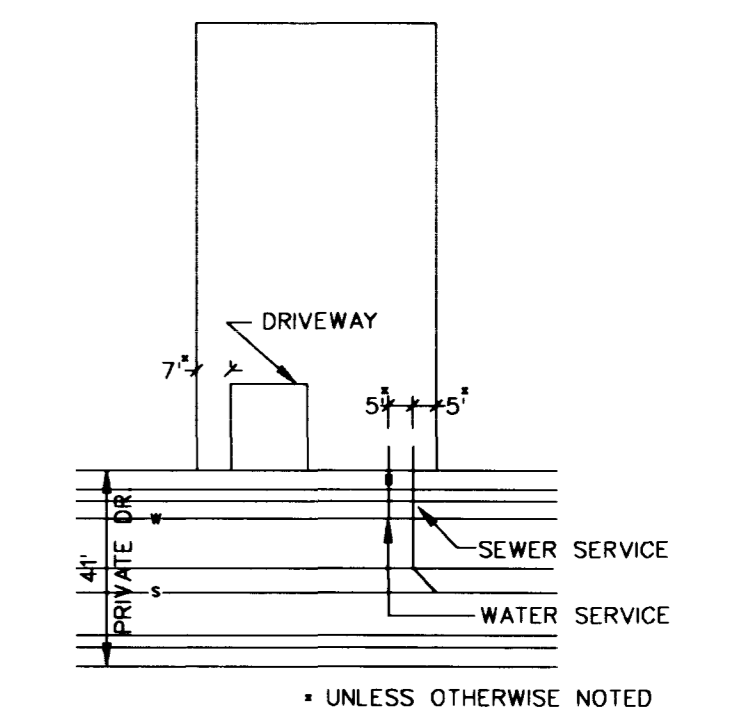
FRONT SETBACKS		REAR SETBACKS	
UNITS	DIST.	UNITS	DIST.
1	50'	2	50'
2	20'	2	10'
3	20'	3	10'
13	20'	13	30'



**CURB TRANSITION DETAIL**  
 SCALE - 1" = 5'



**TYPICAL FLOOR SECTION**  
 SCALE - 1" = 2'



**TYPICAL LOT DETAIL "B"**  
 SCALE - 1" = 40'

DATE: Apr. 13, 1999  
 TIME: 15:53:30  
 FILE: n:\98802403\land\unit7a\detail.dgn

6280 S. Valley View Blvd.  
 Suite 200  
 Las Vegas, NV 89118  
 Tel: (702) 368-3008  
 Fax: (702) 368-0047

**THE GATES, L.L.C.**  
 7201 WEST LAKE MEAD  
 SUITE 504  
 LAS VEGAS, NEVADA 89129

**CONSULTANTS INC.**  
 CONSULTANTS INC.

**DETAIL SHEET**  
 LYNBROOK  
 UNIT 7A

DRAWN BY: \_\_\_\_\_  
 DESIGNED BY: \_\_\_\_\_  
 CHECKED BY: \_\_\_\_\_  
 PROJECT NO: \_\_\_\_\_  
 SCALE: \_\_\_\_\_

SEAL  
 MICHAEL S. WILSON  
 PROFESSIONAL ENGINEER - STATE OF NEVADA  
 No. 12631

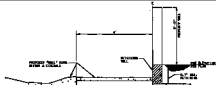
SHEET  
 D1  
 11 OF 11 SHEETS  
 DRAWING NO.  
 107A-4576-7A




SECTION A  
T - T HORIZONTAL  
N - F VERTICAL



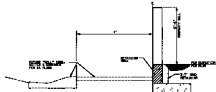
SECTION B  
T - T HORIZONTAL  
N - F VERTICAL



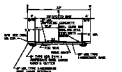
SECTION C  
T - T HORIZONTAL  
N - F VERTICAL



SECTION D  
T - T HORIZONTAL  
N - F VERTICAL



SECTION E  
T - T HORIZONTAL  
N - F VERTICAL



1  
80' PRIVATE DRIVE SECTION  
EMERGENCY ACCESS DRIVE SECTION



2  
80' PRIVATE DRIVE SECTION  
EMERGENCY ACCESS DRIVE SECTION



3  
80' PRIVATE DRIVE SECTION  
EMERGENCY ACCESS DRIVE SECTION



4  
47' PUBLIC DRIVE SECTION  
EMERGENCY ACCESS DRIVE SECTION



5  
TYPICAL LOT GRADING SECTION



6  
CURB TRANSITION DETAIL



7  
TYPICAL FLOOR SECTION



8  
TYPICAL LOT DETAIL 'B'

THE GATES, L.L.C.  
10000 GATEWAY BLVD  
SUITE 100  
DALLAS, TX 75244  
TEL: 972.961.1000  
WWW.GATESLLC.COM

DETAIL SHEET  
LAFBORO  
UNIT 7A

DATE: 10/1/2010  
DRAWN BY: J. G. GATES  
CHECKED BY: J. G. GATES  
PROJECT NO: 10000 GATEWAY BLVD UNIT 7A

10000 GATEWAY BLVD UNIT 7A