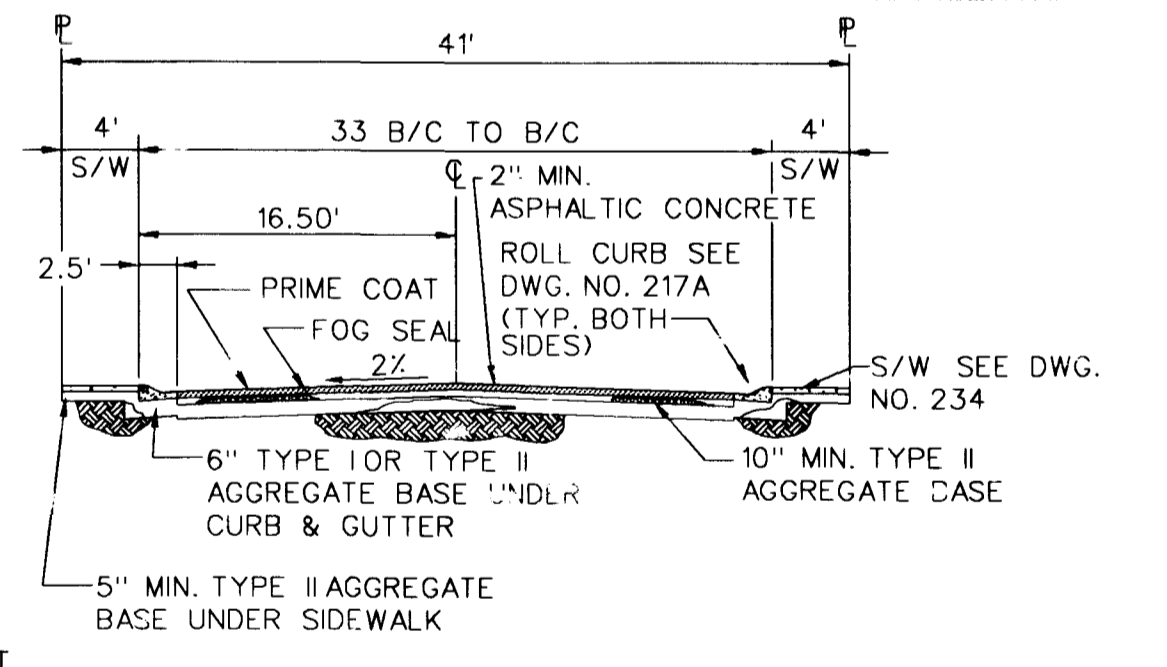
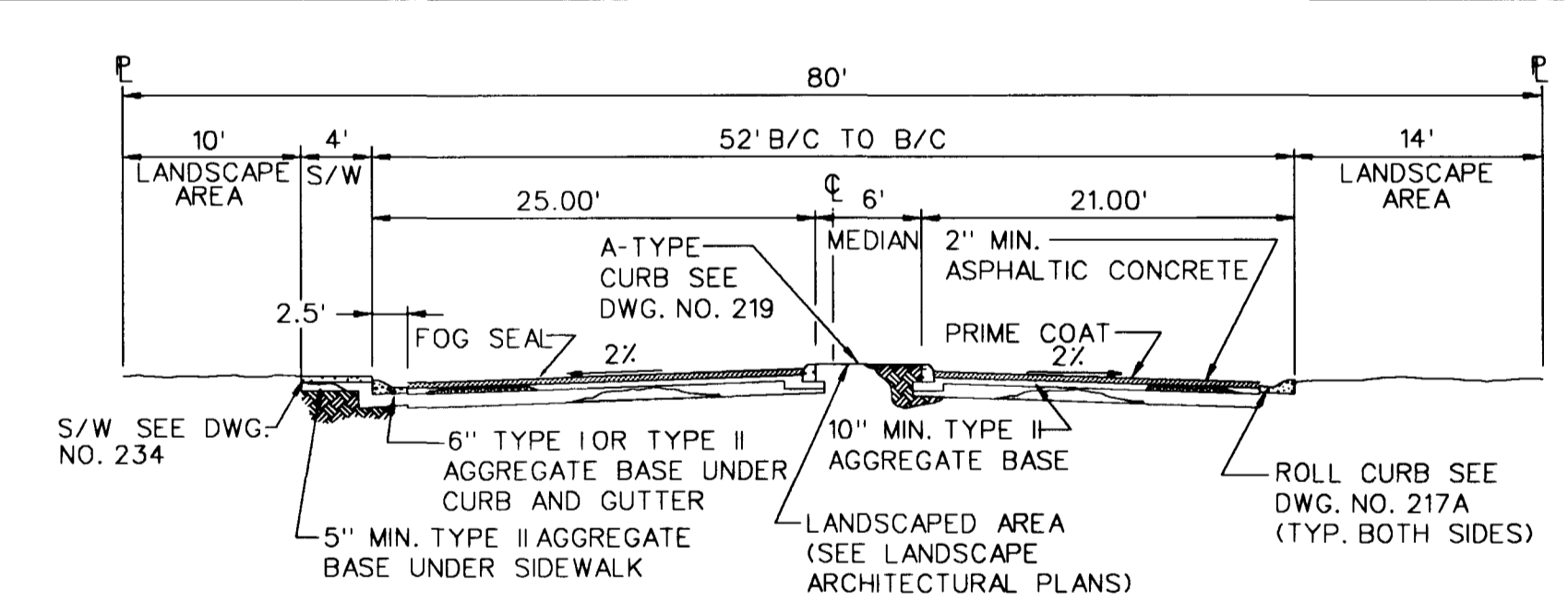


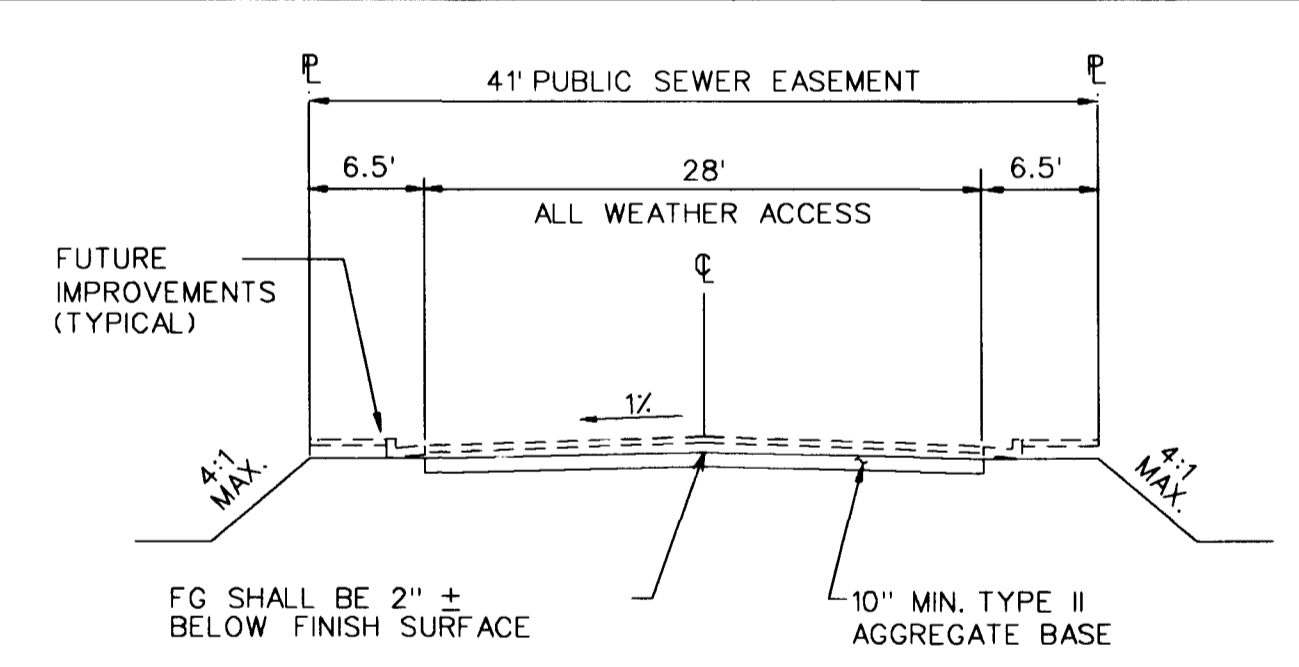
NOTE:
THIS STREET SECTION SHALL
COMPLY WITH THE SOILS REPORT
PREPARED BY TERRACON ON
JUNE 23, 1998; PROJECT #64985127



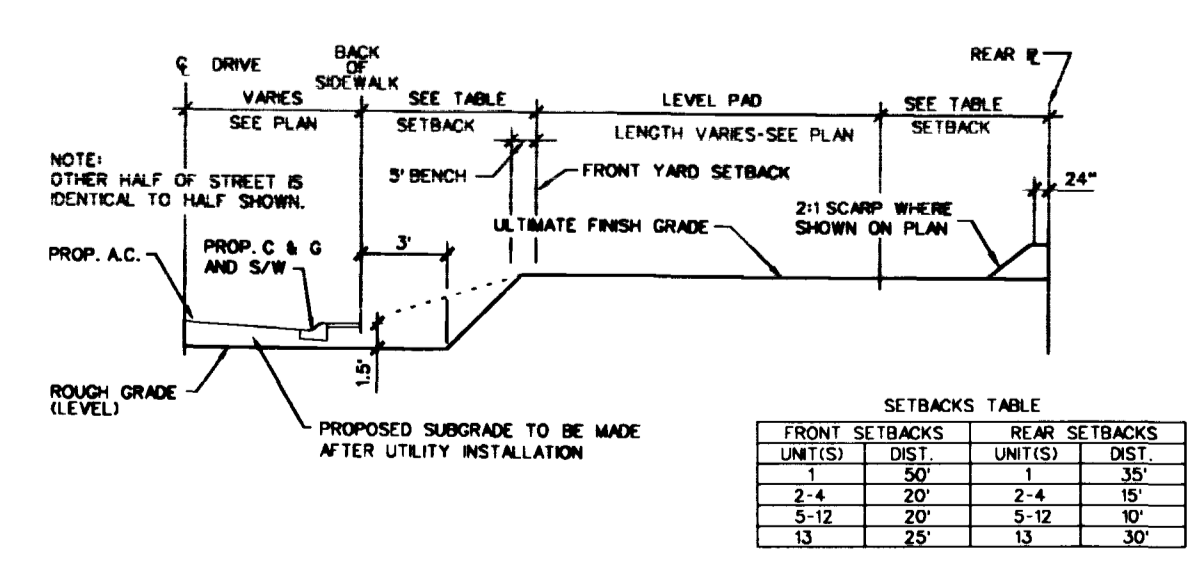
41' PRIVATE STREET SECTION
ONSITE STREET
WHISPERING MARSH DRIVE
PLUNGING FALLS DRIVE
MORNING SPLASH DRIVE (STA 15+04.20 TO STA 18+15.90)



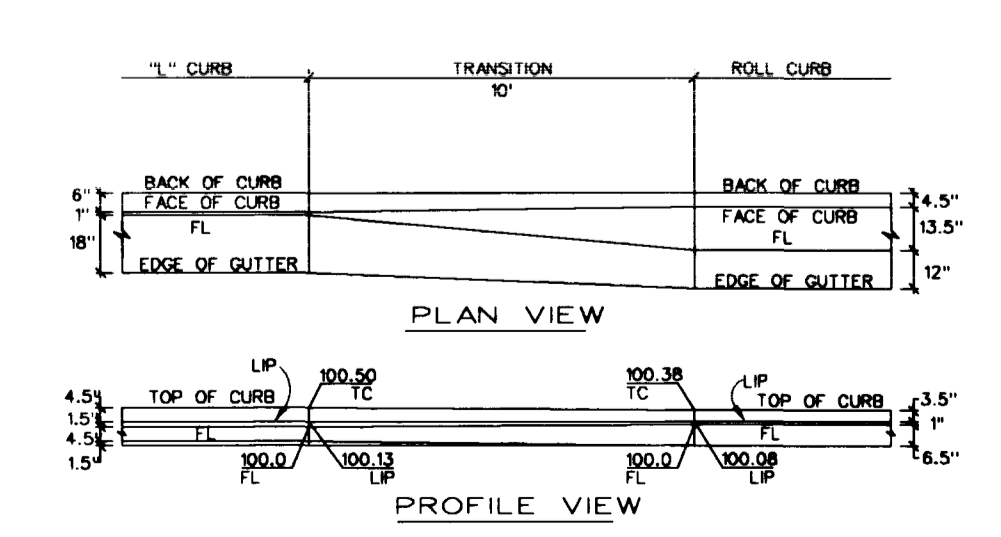
60' PRIVATE STREET SECTION
ONSITE ENTRANCE STREET
RAGING RIVER STREET



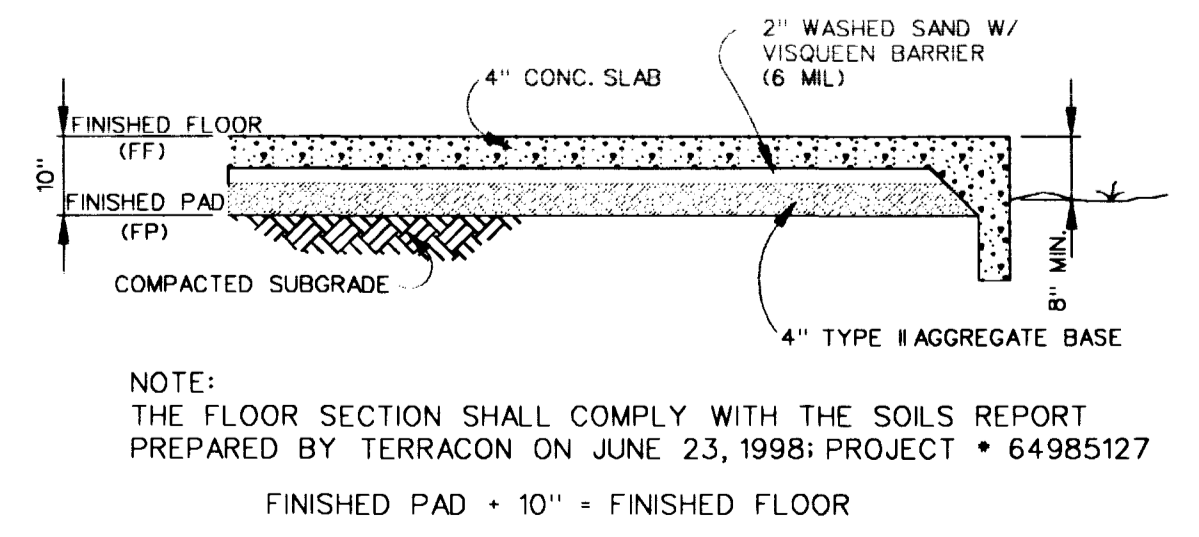
41' PUBLIC SEWER EASEMENT
1" = 10' HORIZONTAL
1" = 2.5' VERTICAL



TYPICAL LOT GRADING SECTION

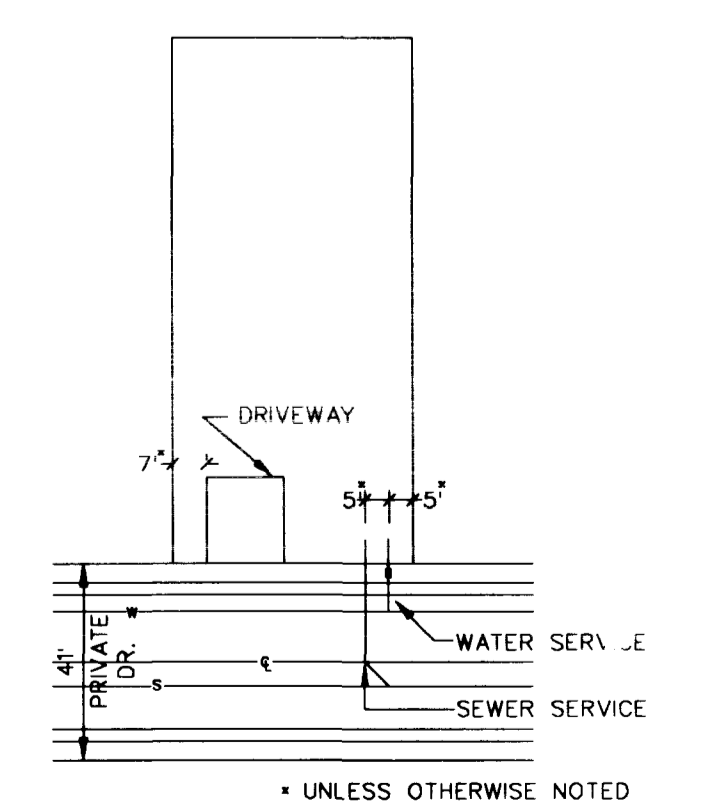


CURB TRANSITION DETAIL
SCALE - 1" = 5'



NOTE:
THE FLOOR SECTION SHALL COMPLY WITH THE SOILS REPORT
PREPARED BY TERRACON ON JUNE 23, 1998; PROJECT # 64985127

TYPICAL FLOOR SECTION
SCALE - 1" = 2'



TYPICAL LOT DETAIL "B"
SCALE - 1" = 4'

THE GATES, L.L.C.
701 WEST LAKE MEAD
LAS VEGAS, NEVADA 89129

DATE: Mar. 16, 1999
TIME: 10:34:50
FILE: r:\9892603\land\unit11a\detail.dgn

4175 Cameron Street
Suite A
Las Vegas, NV 89103
Tel: (702) 368-3008
Fax: (702) 368-0047

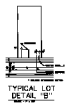
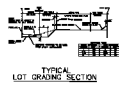
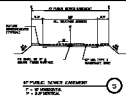
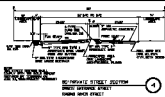
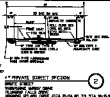
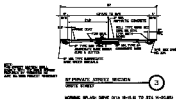
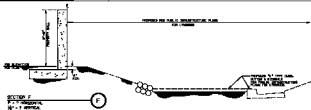
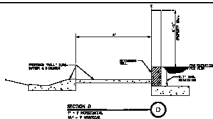
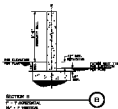
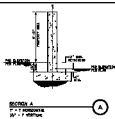
DETAIL SHEET
LYNBROOK
UNIT 11A

DRAWN BY:
DESIGNED BY:
CHECKED BY:
PROJECT NO.:

SCALE:

SEAL
MICHAEL P. VIALPANDO
PROFESSIONAL ENGINEER - STATE OF NEVADA
No. 12631

SHEET
D1
10 OF 10 SHEETS
DRAWING NO.
1074-4576-11A



THE GAYNOR, L.L.C.
1000 GAYNOR DRIVE
DALLAS, TEXAS 75243
TEL: 972-443-1111
FAX: 972-443-1112
WWW.GAYNOR.COM

DEVELOPER: THE GAYNOR, L.L.C.
ENGINEER: [Signature]
DATE: [Date]

DEPT. 0001
SHEET NO. 001
OF 001

DEVELOPER: THE GAYNOR, L.L.C.
ENGINEER: [Signature]
DATE: [Date]

DEPT. 0001
SHEET NO. 001
OF 001