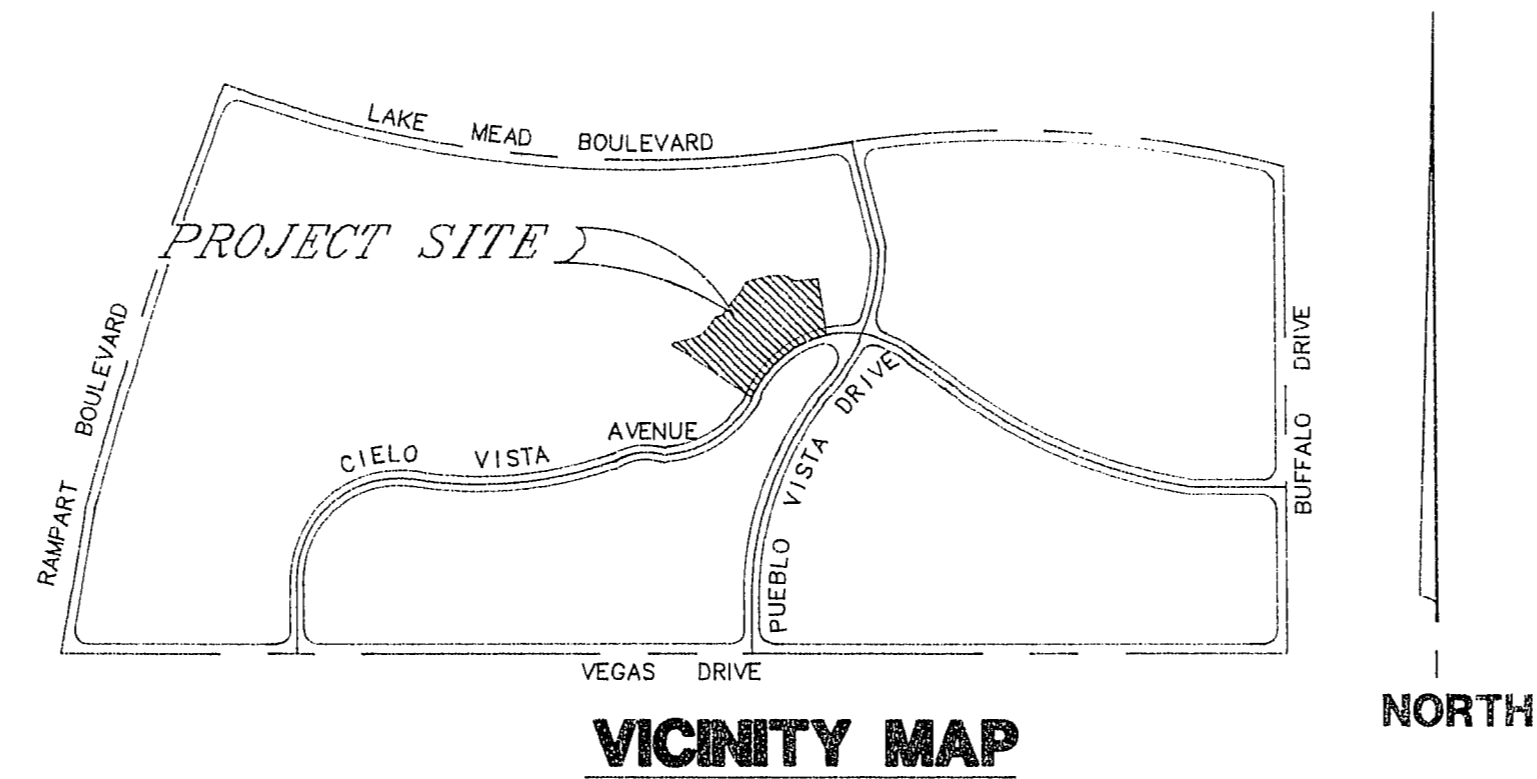


LA MANCHA SUMMERLIN

CITY OF LAS VEGAS,

NEVADA



GENERAL NOTES

SUMMERLIN GENERAL NOTE

- ALL CONSTRUCTION AND MATERIALS SHALL BE IN ACCORDANCE WITH THE "UNIFORM STANDARD SPECIFICATIONS FOR PUBLIC WORKS CONSTRUCTION OFF-SITE IMPROVEMENTS, CLARK COUNTY AREA NEVADA", LATEST ISSUE; THE "UNIFORM STANDARD DRAWINGS FOR PUBLIC WORKS CONSTRUCTION CLARK COUNTY AREA NEVADA", LATEST ISSUE; AND OTHER APPLICABLE APPROVED STANDARDS ISSUED BY THE CONTROLLING AGENCY; THE UNIFORM BUILDING CODE; AND ALL LOCAL CITY CODES AND ORDINANCES APPLICABLE, EXCEPT AS NOTED ON THIS PAGE.

CITY OF LAS VEGAS GENERAL NOTES
*REQUIRED NOTES - OTHERS ONLY IF APPLICABLE

- ALL CONSTRUCTION AND MATERIALS SHALL BE IN ACCORDANCE WITH THE "UNIFORM STANDARD SPECIFICATIONS FOR PUBLIC WORKS CONSTRUCTION OFF-SITE IMPROVEMENTS, CLARK COUNTY AREA NEVADA", LATEST ISSUE; AND OTHER APPLICABLE APPROVED STANDARDS ISSUED BY THE CONTROLLING AGENCY; THE UNIFORM BUILDING CODE; AND ALL LOCAL CITY CODES AND ORDINANCES APPLICABLE, EXCEPT AS NOTED ON THIS PAGE.
- THE EXISTENCE AND LOCATION OF ANY OVERHEAD OR UNDERGROUND UTILITY LINES, PIPES, OR STRUCTURES SHOWN ON THESE PLANS ARE OBTAINED BY A RESEARCH OF THE AVAILABLE RECORDS. EXISTING UTILITIES ARE LOCATED ON PLANS ONLY FOR THE CONVENIENCE OF THE CONTRACTOR. EXISTING UTILITY SERVICE LATERALS MAY NOT BE SHOWN ON THE PLANS. THE CONTRACTOR SHALL, AT HIS OWN EXPENSE, LOCATE ALL UNDERGROUND AND OVERHEAD INTERFERENCES WHICH MAY AFFECT HIS OPERATION DURING CONSTRUCTION AND SHALL TAKE ALL NECESSARY PRECAUTIONS TO AVOID DAMAGE TO SAME. THE CONTRACTOR SHALL USE EXTREME CAUTION WHEN WORKING NEAR OVERHEAD OR UNDERGROUND POWER, GAS AND/OR OTHER UTILITIES SO AS TO SAFELY PROTECT ALL PERSONNEL AND EQUIPMENT, AND SHALL BE RESPONSIBLE FOR ALL COSTS AND LIABILITY IN CONNECTION THEREWITH.
- THE CONTRACTOR SHALL TAKE ALL PRECAUTIONARY MEASURES NECESSARY TO PROTECT EXISTING UTILITY LINES, STRUCTURES, AND STREET IMPROVEMENTS WHICH ARE TO REMAIN IN PLACE, FROM DAMAGE, AND ALL SUCH IMPROVEMENTS OR STRUCTURES DAMAGED BY THE CONTRACTOR'S OPERATIONS SHALL BE REPAIRED OR REPLACED SATISFACTORY TO THE CITY ENGINEER OR OTHER UTILITY COMPANY AT THE EXPENSE OF THE CONTRACTOR.
- ALL CONSTRUCTION SHALL BE AS SHOWN ON THESE PLANS. ANY REVISIONS SHALL HAVE THE PRIOR WRITTEN APPROVAL OF THE CITY ENGINEER.
- TYPE V CURB SHALL BE USED IN ALL OFF-SITE CONCRETE WORK. CONCRETE TO BE 3000 P.S.I. MINIMUM @ 28 DAYS. MIX DESIGN TO BE APPROVED BY THE QUALITY CONTROL DIVISION PRIOR TO USE ON THE PROJECT.
- PERMITS ARE REQUIRED FOR ANY WORK IN THE PUBLIC RIGHT OF WAY. THE CONTRACTOR SHALL SECURE ALL PERMITS AND INSPECTIONS REQUIRED FOR THIS CONSTRUCTION.
- EXPANSION JOINTS REQUIRED, MAXIMUM EVERY 300' IN EXTRUDED TYPE CURB.
- AC PAVEMENT TO BE 1/2" ABOVE LIP OF ALL GUTTERS AFTER COMPACTION, EXCEPT AT HANDICAP RAMPS.
- APPLY FOG SEAL ONLY AFTER ALL CORRECTIONS AND ADJUSTMENTS HAVE BEEN MADE.
- CURB & GUTTER WITH A GRADE OF LESS THAN FOUR TENTHS OF ONE PERCENT SHALL BE WATER TESTED AS SOON AS POSSIBLE AFTER CONSTRUCTION. ANY CURB AND GUTTER FOUND TO BE UNACCEPTABLE TO THE CITY SHALL BE REMOVED AND REPLACED.
- SIDWALK RAMPS SHALL BE CONSTRUCTED IN EACH QUADRANT OF AN INTERSECTION PER STANDARD DRAWING 233. EXACT LOCATION OF RAMPS MAY BE ADJUSTED IN THE FIELD BY A CITY INSPECTOR.
- CONTRACTOR SHALL PROVIDE ALL NECESSARY HORIZONTAL AND VERTICAL TRANSITIONS BETWEEN NEW CONSTRUCTION AND EXISTING SURFACES TO PROVIDE FOR PROPER DRAINAGE AND FOR TRUCKS AND EXPRESS TO NEW CONSTRUCTION. THE EXTENT OF TRANSITIONS TO BE AS SHOWN ON PLANS, OR AS DESIGNATED IN THE FIELD BY A CITY INSPECTOR.
- ALL GRADING WORK SHALL CONFORM TO THE SLOPE REPORT AS PREPARED BY THE SOILS ENGINEER AND APPROVED BY THE CITY ENGINEER, AND AS SHOWN ON THESE PLANS.
- EXACT LOCATION OF ALL SAWCUT LINES MAY BE DETERMINED IN THE FIELD BY A CITY OF LAS VEGAS INSPECTOR IF LOCATION ON PLANS IS NOT CLEARLY SHOWN, OR EXISTING PAVEMENT CONDITION REQUIRES RELOCATION.
- THE CONTRACTOR SHALL TAKE ALL PRECAUTIONS NECESSARY TO PROTECT EXISTING PERMANENT SURVEY MONUMENTS. ANY MONUMENTS DISTURBED SHALL BE REPLACED AND ADJUSTED PER AVAILABLE RECORDS IN ACCORDANCE WITH N.R.S. STATUTE NO. 625.550.
- UTILITY COMPANY METER BOXES, MANHOLE LIDS, VALVE COVERS, ETC. SHALL BE LOCATED OUT OF DRIVEWAYS, DRIVEWAY APPROX. FLOWLINES, AND CROSS GUTTERS UNLESS WRITTEN APPROVAL IS GRANTED BY THE UTILITY COMPANY AND THE CITY ENGINEER.
- WALL NOTES:
A. ALL WALLS, NEW OR EXISTING, ARE ONLY SHOWN FOR THE PURPOSE OF GRADING RELATIONSHIPS.
B. THE STRUCTURAL AND ARCHITECTURAL DESIGN OF ALL WALLS (RETAINING OR NON-RETAINING) MUST BE APPROVED BY THE L&M BUILDING DEPARTMENT.

ENGINEER

**L.R. NELSON
CONSULTING ENGINEERS**
6075 SOUTH EASTERN AVENUE
LAS VEGAS, NEVADA 89119
(702) 798-7978

OWNER

LMS Co.
1415 SOUTH ARVILLE STREET
LAS VEGAS, NEVADA 89102
(702) 870-9049

DEVELOPER

STANTON CONSTRUCTION, INC.
1415 SOUTH ARVILLE STREET
LAS VEGAS, NEVADA 89102
(702) 870-9049

SHEET INDEX

SHEET No. 1	COVER SHEET
SHEET No. 2	GRADING PLAN
SHEET No. 3	GRADING PLAN
SHEET No. 4	MASTER WATER PLAN
SHEET No. 5	MASTER SEWER PLAN
SHEET No. 6	MASTER STREET LIGHT & TRAFFIC PLAN
SHEET No. 7	DETAILS AND SECTIONS

LEGAL DESCRIPTION

LOT 4, SUMMERLIN VILLAGE 2, UNIT NO.2 AS RECORDED IN BOOK 50, PAGE 53, OF PLATS, IN THE CLARK COUNTY RECORDER'S OFFICE, CLARK COUNTY, NEVADA.

BASIS OF BEARING

THE CENTERLINE OF CIELO VISTA AVENUE BEARS SOUTH 51° 43' 23" WEST, PER PLAT: BOOK 50, PAGE 53, OFFICIAL RECORDS OF CLARK COUNTY, NEVADA.


BENCHMARK

G.C. WALLACE CONTROL POINT #18 BEING A BRASS CAP IN THE TOP OF CURB ON THE SOUTH SIDE OF LAKE MEAD BOULEVARD, LOCATED AT STATION 411 + 85.04 AND 47.33' RIGHT.

ELEVATION = 352.93


APPROVALS

[Signature]
CITY ENGINEER, CITY OF LAS VEGAS DATE
[Signature] *[Signature]*
SUMMERLIN DATE



DESIGNED BY: L.R.N.	DRAWN BY: M.C.S.	CHECK BY:
JOB NUMBER: 059-005-911	DATE: 06-26-92	
NO. 1	REVISION	DATE (APPL)
1	1	10/25/92

**L.R. NELSON
CONSULTING ENGINEERS**
6075 SOUTH EASTERN AVENUE
LAS VEGAS, NEVADA 89119
(702) 798-7978



COVER SHEET
LA MANCHA SUMMERLIN
STANTON CONSTRUCTION, INC.
CITY OF LAS VEGAS, NEVADA

SHEET NUMBER
1
OF 7 SHEETS

DRAWING NAME: LLM-COV.DWG. LATEST REVISION DATE:

10-25-92 1074-4234