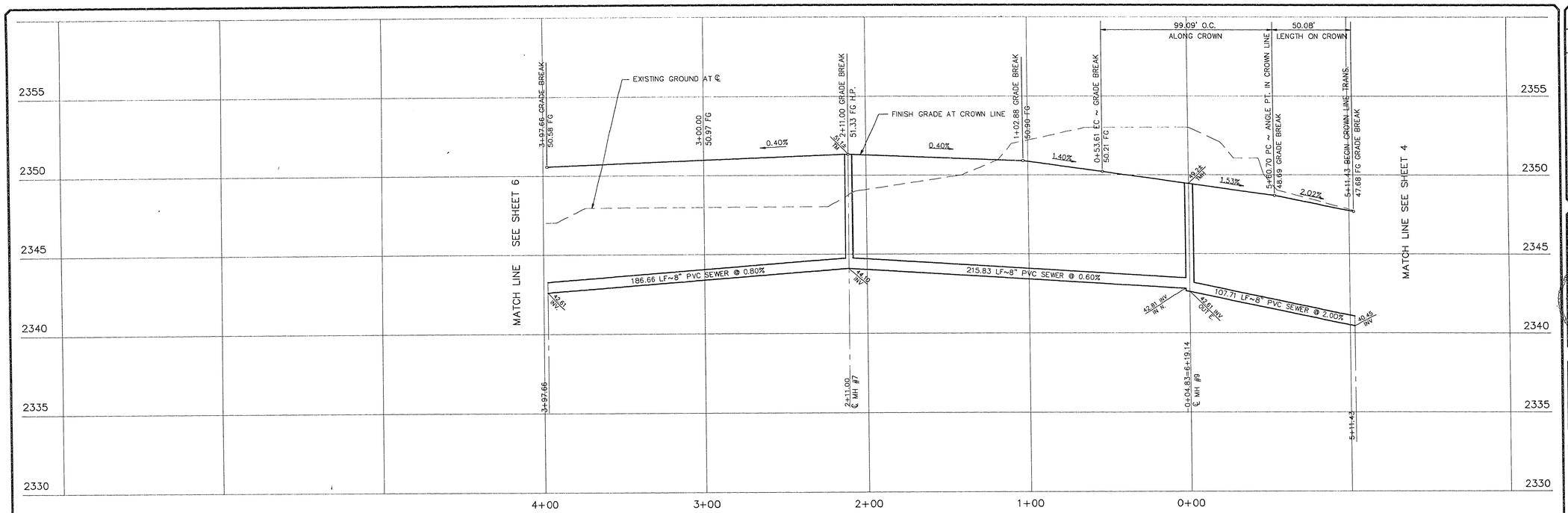

PROFILE

SCALE: HORIZ. 1" = 30'
VERT. 1" = 3'

CURVE DATA

DESC.	CURVE	DELTA	RADIUS	LENGTH	TANGENT
CROWN	1	88°01'14"	64.50'	99.09'	62.31'
BC	2	10°33'08"	105.00'	19.34'	9.70'
BC	3	04°16'52"	105.00'	7.85'	3.92'
BC	4	02°38'41"	61.00'	2.82'	1.41'
BC	5	30°23'20"	61.00'	32.35'	16.57'
BC	6	27°17'19"	61.00'	29.05'	14.81'
BC	7	31°22'41"	61.00'	33.41'	17.13'
BC	8	25°59'13"	61.00'	27.67'	14.08'
BC	9	08°47'22"	105.00'	16.11'	8.07'
BC	10	06°02'38"	105.00'	11.08'	5.54'
BCR	11	88°01'14"	35.00'	53.77'	33.81'

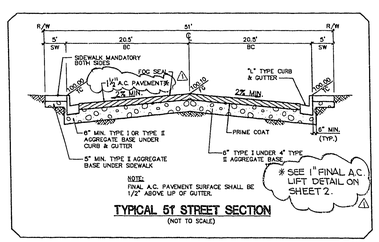

NOTE:
FINAL A.C. PAVEMENT SURFACE SHALL BE 1/2" ABOVE LIP OF GUTTER.

TYPICAL 51' STREET SECTION
(NOT TO SCALE)

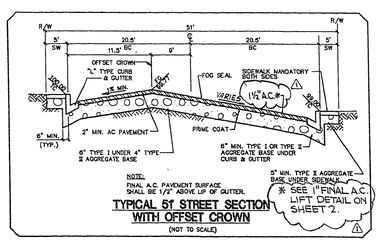

NOTE:
FINAL A.C. PAVEMENT SURFACE SHALL BE 1/2" ABOVE LIP OF GUTTER.

TYPICAL 51' STREET SECTION WITH OFFSET CROWN
(NOT TO SCALE)

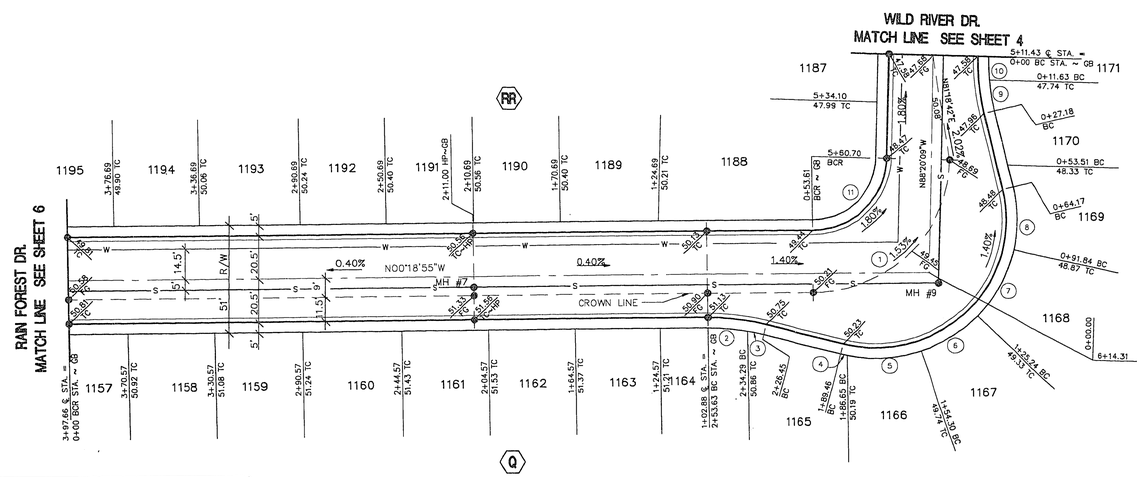

GOLDEN HAWK WAY

NOTES

1. ALL STATIONING IS CENTERLINE STATIONING UNLESS OTHERWISE NOTED.
2. ALL SEWER LENGTHS ARE FROM MANHOLE CENTER TO MANHOLE CENTER.
3. CROSS GUTTERS WITH A GRADE OF ONE PERCENT (1%) OR LESS SHALL BE CHECKED FOR GRADE PRIOR TO CONSTRUCTION AND WATER TESTED AS SOON AS POSSIBLE AFTER CONSTRUCTION. IT IS THE RESPONSIBILTY OF THE CONTRACTOR TO ENSURE PROPER DRAINAGE ACROSS ALL CROSS GUTTERS.

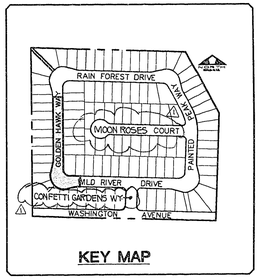

KEY MAP

Avoid cutting underground utility lines. It's costly.

Call before you Dig.

1-800-227-2600

UNDERGROUND SERVICE ALERT (USA)

NO.	DESCRIPTION	DATE	APP'D
1	REVISED STREET NAMES & PAVEMENT THICKNESS ON SECTIONS.	7-17-92	

Professional Engineer Stamp: DUANE W. BOGDEWICZ, Jr. R.E. # 9193 — 6/15/92 DATE

DATE : 6/12/92
DRAWN BY : KW
DESIGNED BY : MC
CHECKED BY : CR
JOB NO. : 030.1170
SCALE : 1"=30'

PENTACORE Engineering, Inc.
6763 West Charleston Boulevard
Las Vegas, Nevada 89102
(702) 258-0115

LEWIS HOMES OF NEVADA
RAINBOW VISTA NO. 14
GOLDEN HAWK WAY
PLAN AND PROFILE

SHEET 5 OF 11

107X-2032-14

2676

RV14PP02.DWG DISK #