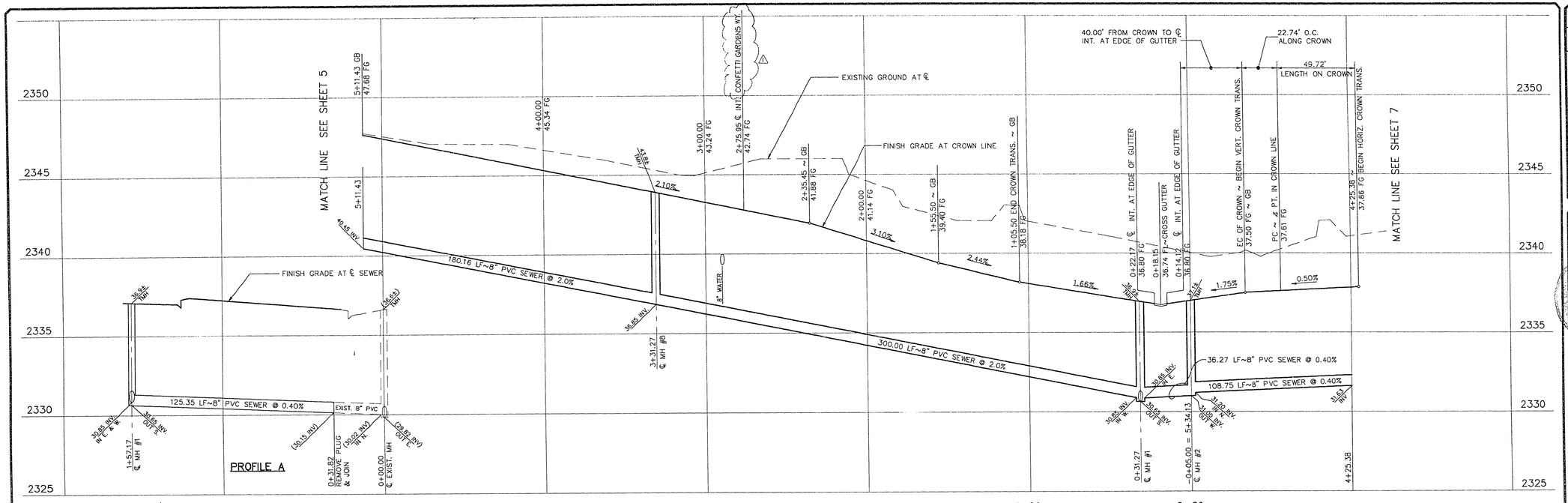

PROFILE

SCALE: HORIZ. 1" = 30'
VERT. 1" = 3'

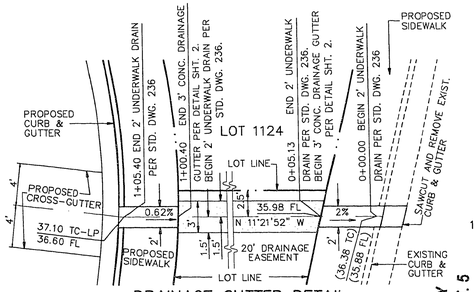

DRAINAGE GUTTER DETAIL

SCALE 1"=6'

CURVE DATA

DESC.	CURVE	DELTA	RADIUS	LENGTH	TANGENT
CROWN	1	19°18'05"	67.50'	22.74'	11.48'
BC	2	14°50'00"	105.00'	27.18'	13.67'
BC	3	10°13'21"	61.00'	10.88'	5.46'
BC	4	17°38'23"	61.00'	18.78'	9.46'
BC	5	27°17'19"	61.00'	29.05'	14.81'
BC	6	31°31'29"	61.00'	33.56'	17.22'
BC	7	32°59'30"	61.00'	35.12'	18.06'
BC	8	06°46'28"	105.00'	12.41'	6.21'
BC	9	08°03'33"	105.00'	14.77'	7.40'
BCR	10	90°00'00"	20.00'	31.42'	20.00'
BCR	11	90°00'00"	35.00'	54.98'	35.00'

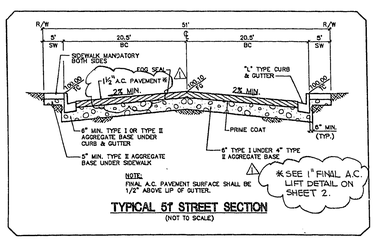

TYPICAL ST STREET SECTION

(NOT TO SCALE)

NOTES

1. ALL STATIONING IS CENTERLINE STATIONING UNLESS OTHERWISE NOTED.
2. ALL SEWER LENGTHS ARE FROM MANHOLE CENTER TO MANHOLE CENTER.
3. CROSS GUTTERS WITH A GRADE OF ONE PERCENT (1%) OR LESS SHALL BE CHECKED FOR GRADE PRIOR TO CONSTRUCTION AND WATER TESTED AS SOON AS POSSIBLE AFTER CONSTRUCTION. IT IS THE RESPONSIBILITY OF THE CONTRACTOR TO ENSURE PROPER DRAINAGE ACROSS ALL CROSS GUTTERS.

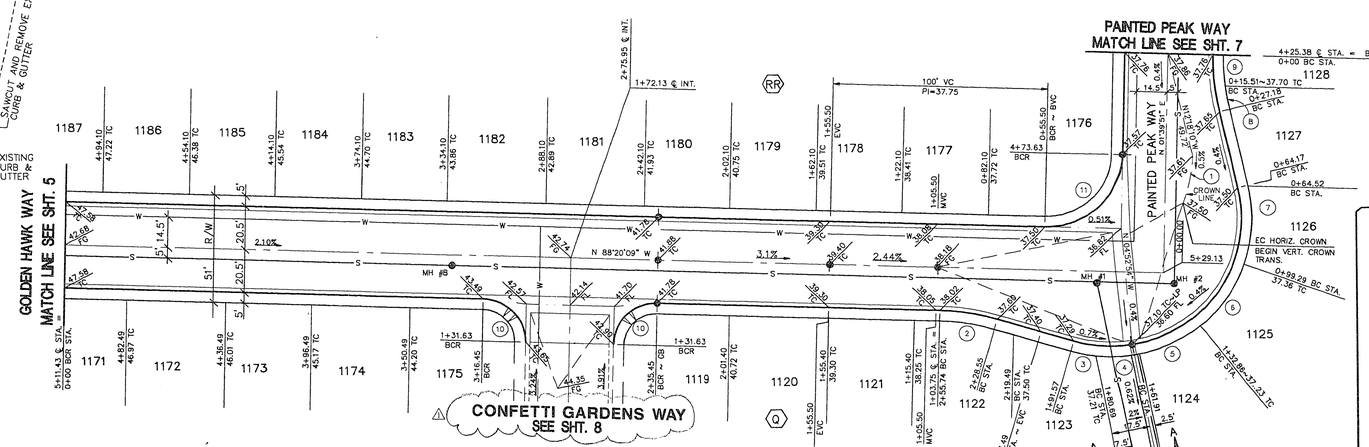

WILD RIVER DRIVE

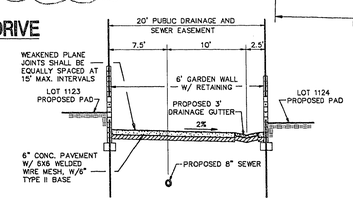

SECTION A-A

NO SCALE

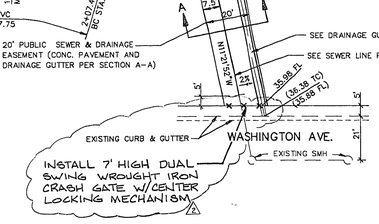

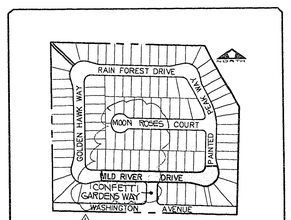

KEY MAP

Avoid cutting underground utility lines. It's costly.

Call before you Dig.

1-800-227-2600

UNDERGROUND SERVICE ALERT (USA)

NO.	DESCRIPTION	DATE	APPD.
3	ADDED CROSS-LGATE	5-12-93	
2	REVISED STREETNAMES / PRINT THICKNESS	1-7-92	
1	REVISED STREETNAMES	7-11-91	

RECOMMENDED: DIRECTOR OF PUBLIC WORKS
BY: BRIAN W. RASMUSSON
DATE: 6/15/92

DATE: 6/12/92
DRAWN BY: KW
DESIGNED BY: MC
CHECKED BY: GR
JOB NO.: 030.1170
SCALE: 1"=30'

PENTACORE Engineering, Inc.
6763 West Charleston Boulevard
Las Vegas, Nevada 89102
(702) 258-0115

LEWIS HOMES OF NEVADA
RAINBOW VISTA NO. 14
PLAN AND PROFILE
WILD RIVER DRIVE

SHEET 4 OF 11

1074-2032-14

26.7.5

RV14PP01.DWG DISK #