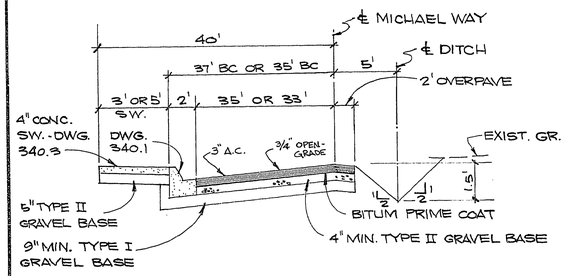

COMPACT ALL AREAS TO 95%

MICHAEL WAY

FOR ADDITIONAL NOTES SEE SHT. 4

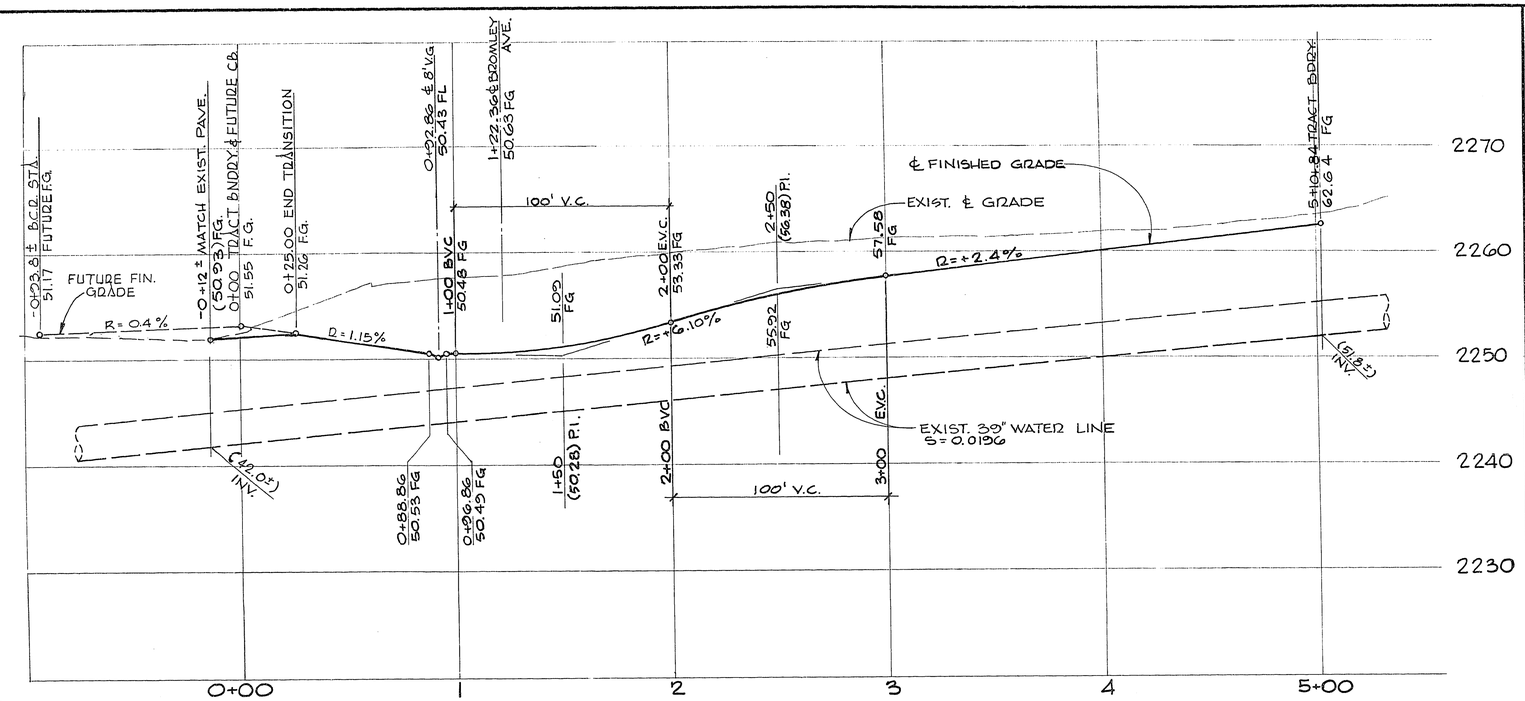

PROFILE

SCALE: HORIZ.: 1" = 30'
VERT.: 1" = 6'

CURVE DATA

Nº	Δ	BCR	L	T
16	76° 49' 47"	23.00'	30.84'	18.24'
22	01° 24' 03"	635.00'	15.53'	7.76'
23	05° 19' 32"	635.00'	59.02'	24.88'
24	103° 10' 13"	25.00'	45.02'	31.53'
55	06° 07' 11"	600.00'	64.09'	32.07'
56	06° 09' 00"	635.00'	68.16'	34.11'
57	06° 52' 24"	507.00'	60.82'	30.45'
58	06° 48' 46"	470.00'	55.89'	27.98'

APPROVALS:

LAS VEGAS VALLEY WATER DISTRICT (FOR COVER OVER EXIST. 39" WATER LINE)	12/8/77 DATE	CLV TRAFFIC ENGINEER	12-7-77 DATE
CLV ENGINEER	12/7/77 DATE	CLV FIRE MARSHALL	DATE
CLV FIELD OPERATIONS ENGINEER	12-8-77 DATE	CLV / ELECTRICAL COORDINATOR	12/1/77 DATE
CLV SANITATION ENGINEER	12-1-77 DATE		
QUALITY CONTROL ENGINEER	12/7/77 DATE		

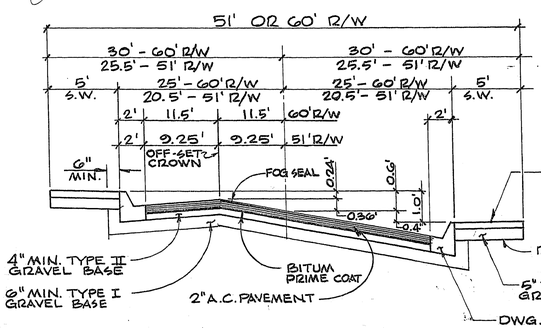

COMPACT ALL AREAS TO 95%

51' & 60' OFF-SET CROWN

FOR ADDITIONAL NOTES SEE SHEET 4

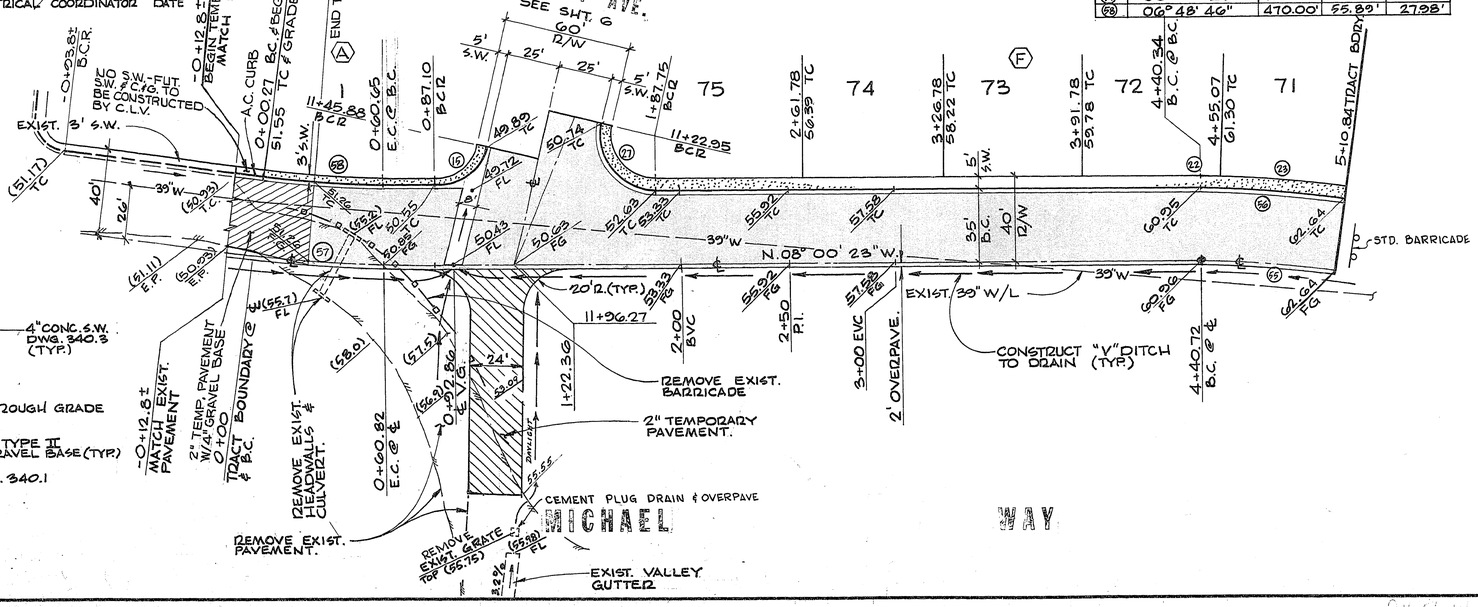

REV	DATE	DESCRIPTION
1	11/30/77	REV. GRADE OF MICHAEL WAY NO. OF & V.G.

RECOMMENDED G. C. WALLACE — R.E. NO. — DATE 11/27/77

MONTGOMERY ENGINEERS OF NEVADA — R.E. NO. — DATE

WALLACE - MONTGOMERY, A JOINT VENTURE
G. C. WALLACE, Consulting Engineer — MONTGOMERY ENGINEERS OF NEVADA
735-7198 — 735-5709
LAS VEGAS, NEVADA

LEWIS HOMES OF NEVADA
LEWIS HOMES — MEADOW VISTA UNIT NO. 1
MICHAEL WAY

SHEET 9 OF 13 SHEETS

5543.5110

1079-2029-1