

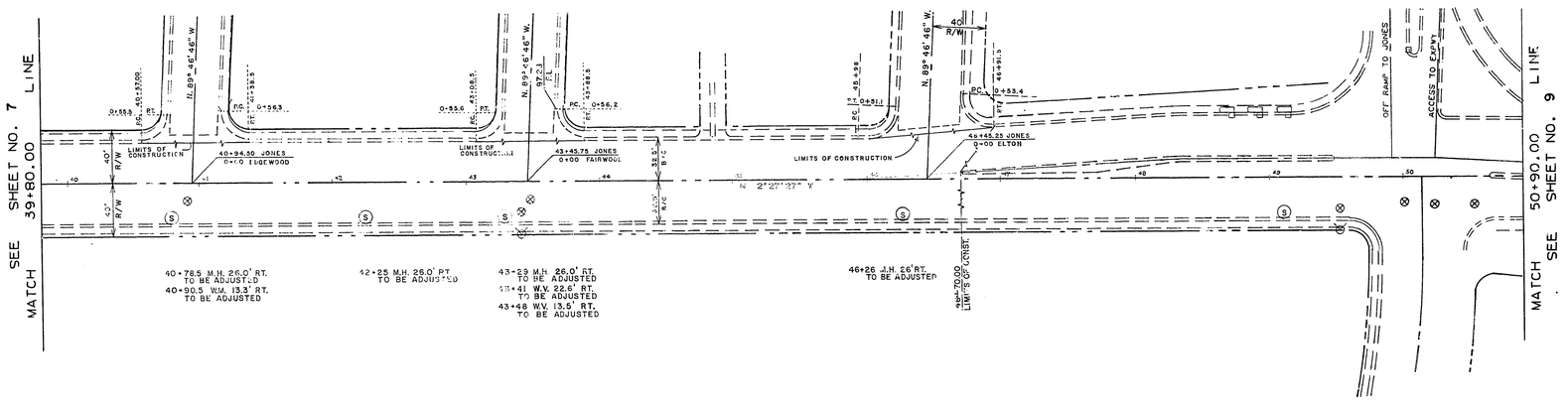

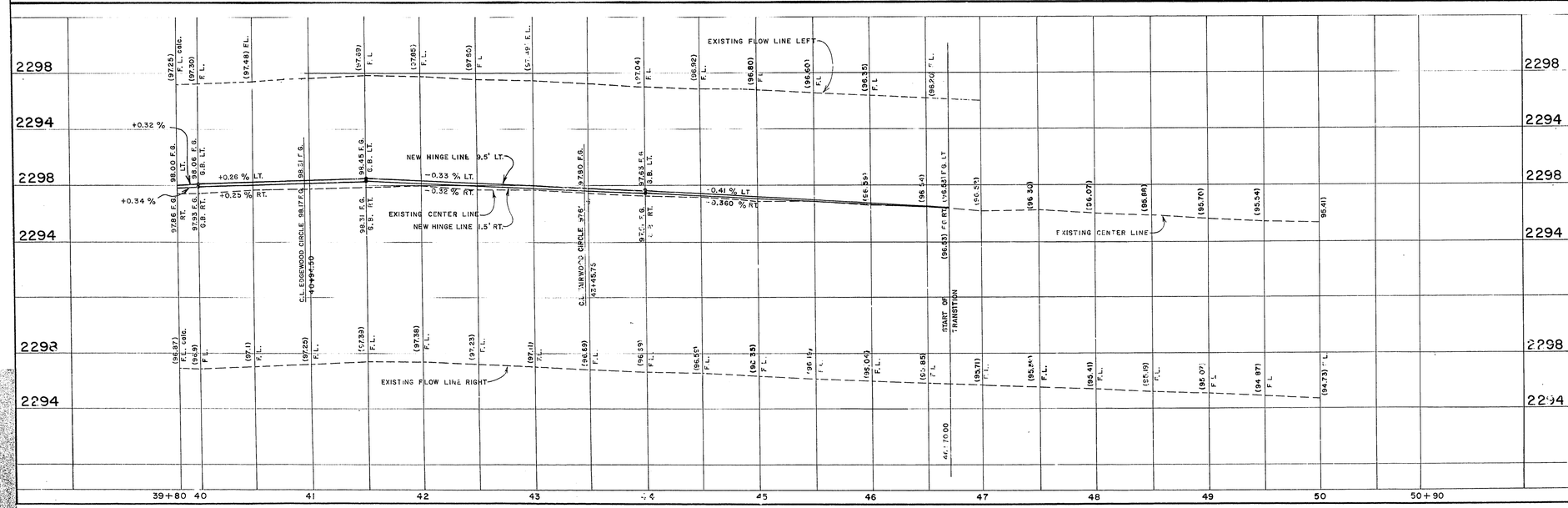

CURVE DATA

NO.	LOC.	DELTA	RADIUS	TANGENT	LENGTH

NO.	DESCRIPTION	BY	DATE	APPROVAL

REVISIONS

FEB. 2, 1979

BENCH MARK
No. 06035-A2, S.W. Cor.
JONES & ELTON AVE.
ELEV. 2296.84

CITY OF LAS VEGAS
CLARK COUNTY, NEVADA

Department of Public Services
Engineering Design Division

JONES BOULEVARD

CHARLESTON BLVD. TO
SMOKE RANCH ROAD

scale (h) 1" = 50'	scale (v) 1" = 4'		drawing no. 107-V948A
w.o.no. 7694	f.bk.no. 75-4X		date
design by L. J. ROHN	drawn by E. E. HUNT		
approved by Director of Public Services	date		sht. 8 of 68

22 4-61