

CURVE DATA

NO.	LOC.	DELTA	RADIUS	TANGENT	LENGTH
5	B/C	90° 56' 23"	22.50'	22.87'	35.71'
7	B/C	92° 43' 01"	22.50'	23.59'	36.41'
8	B/C	88° 52' 57"	34.50'	33.83'	53.52'
9	B/C	87° 27' 39"	22.50'	21.52'	34.35'

NO.	DESCRIPTION	BY	DATE	APPROVAL

REVISIONS

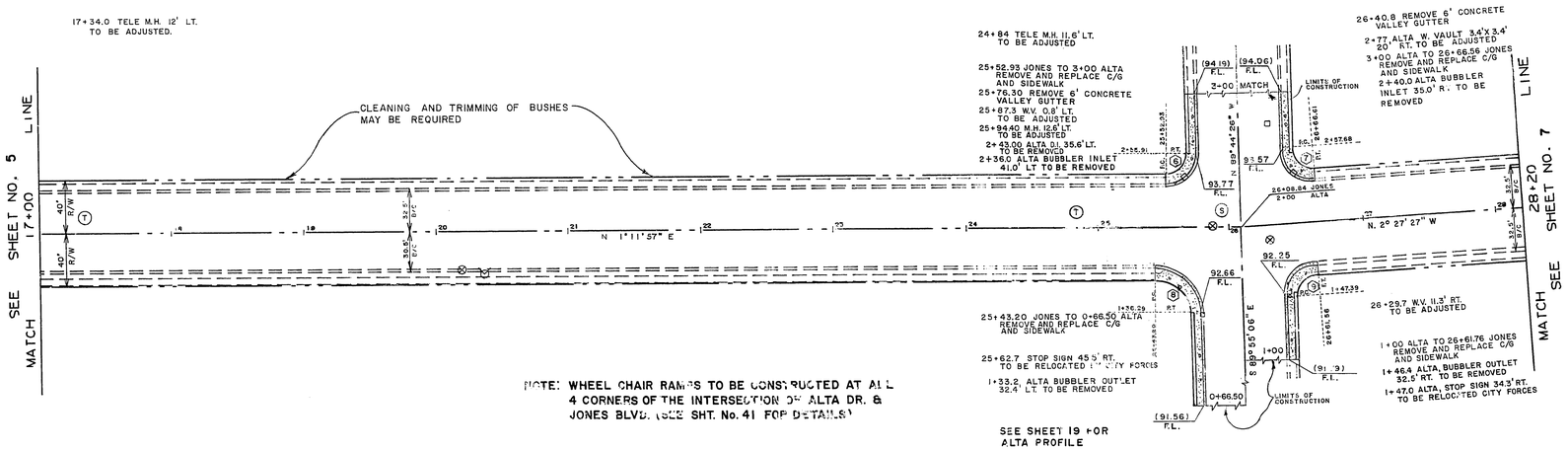

NOTE: WHEEL CHAIR RAMPS TO BE CONSTRUCTED AT ALL 4 CORNERS OF THE INTERSECTION OF ALTA DR. & JONES BLVD. (SEE SHT. No. 41 FOR DETAILS)

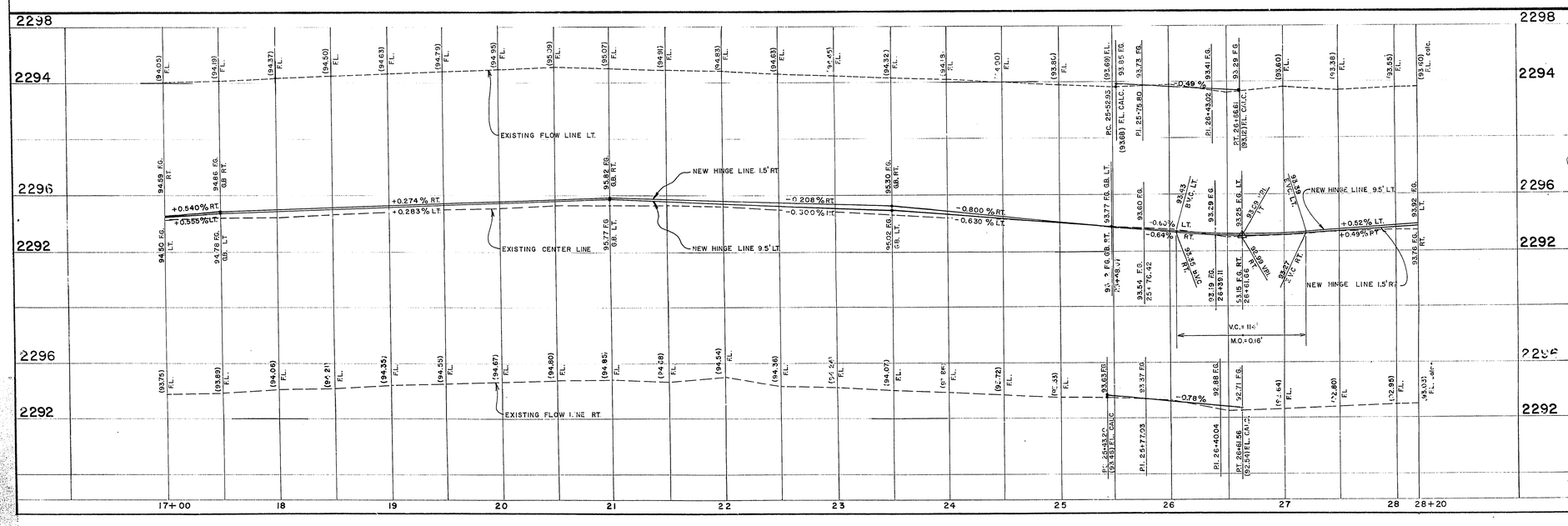

BENCH MARK
No 06033-D3, S.W. Cor.
JONES & ALTA
ELEV. 2294.17

FEB. 2, 1979

CITY OF LAS VEGAS — CLARK COUNTY, NEVADA

Department of Public Services
Engineering Design Division

JONES BOULEVARD
CHARLESTON BLVD. TO SMOKE RANCH ROAD

scale (h) 1" = 50'	scale (v) 1" = 4'	drawing no. 107-V948A
w.o.no. 7694	f.bk.no. 75-4X	
design by L. J. ROHN	drawn by E. E. HUNT	date
approved by Director of Public Services	date	sht. 6 of 68

12/1/78

22-4-59