

CURVE DATA

NO.	LOC	DELTA	RADIUS	TANGENT	LENGTH
3	B/C	90° 00' 00"	24.50'	24.50'	38.48'
4	B/C	88° 52' 57"	34.50'	33.83'	53.52'
5	B/C	91° 17' 03"	34.50'	35.18'	54.87'

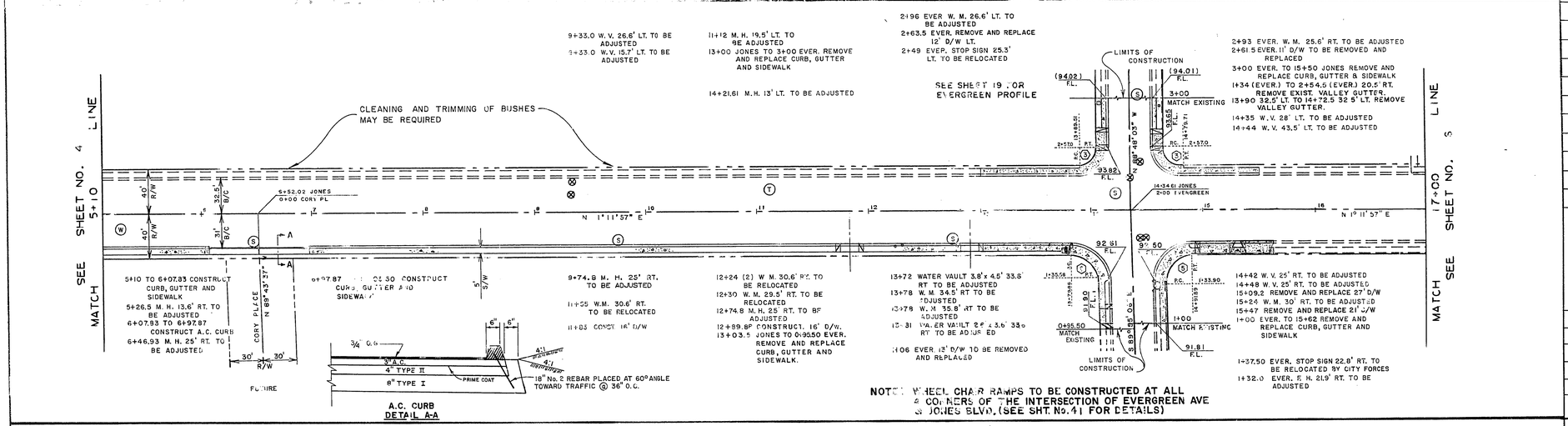

NO	DESCRIPTION	BY	DATE	APPROVAL

REVISIONS

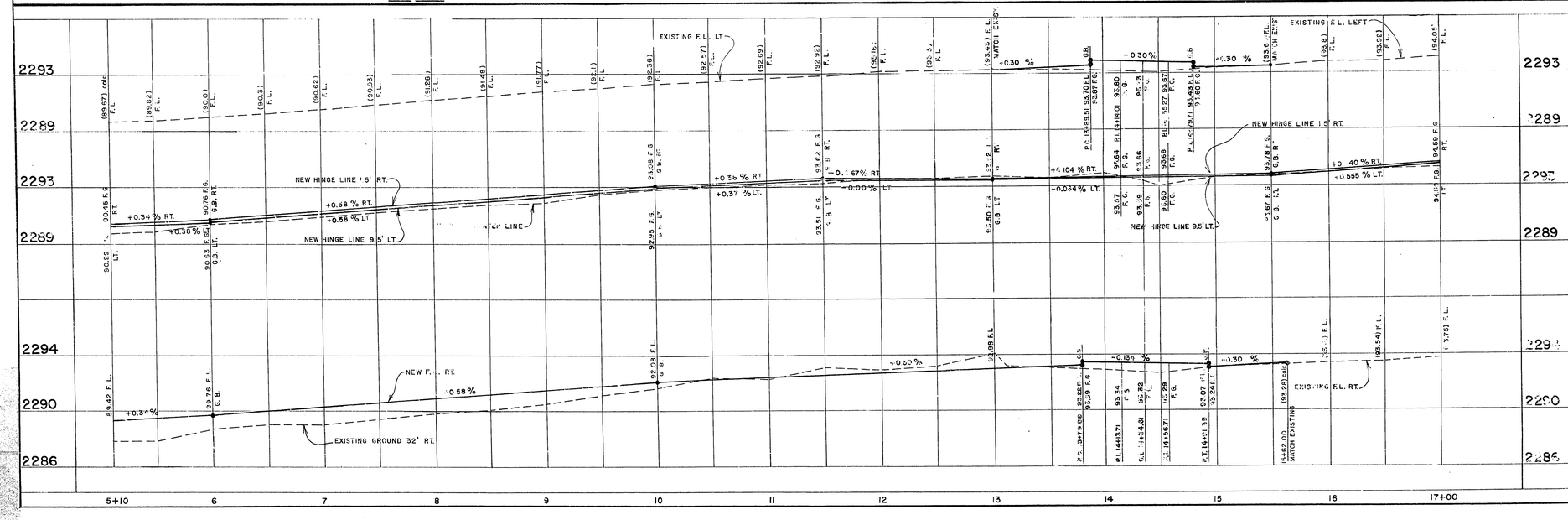

12/4/78

BENCH MARK
No. 06035-D4, N. W. Cor.
JONES & EVERGREEN
ELEV. 3293.91

FEB. 2, 1979

CITY OF LAS VEGAS
CLARK COUNTY, NEVADA

Department of Public Services
Engineering Design Division

JONES BOULEVARD

CHARLESTON BLVD. TO SMOKE RANCH ROAD

scale (h) 1" = 50'	scale (v) 1" = 4'	drawing no. 107-V948A
w.o.no. 7694	f.bk.no. 75-4X	
design by L.J. ROHN	drawn by E.E. HUNT	date
approved by Director of Public Services	date 2/9/79	sht. 5 of 68

22-4-56