INTEROFFICE ROUTING CHECK LIST	
1. PLAT GENERATED	By: DEH Date: 4/5/06
2. CHECK PLOT TO Q.C. FOR REVIEW	By: TLH Date: 5/17/06; By: TLH Date: 5/18/06
3. PLOT RETURN FROM Q.C. FOR CORRECTIONS	By: DEH Date: 5/17/06; By: DAW Date: 9/7/2006
4. CHECK PRINT RETURNED TO ENTITY	By: Date: 1st ___ 2nd ___ Final ___
5. MYLAR PLOTTED	By: Date:

W.O.#: 662-E169	# OF LOTS: 1	# OF COMMON ELEMENTS: N/A	DATE: 4/5/06
DATE	REVISION DESCRIPTION	BY	

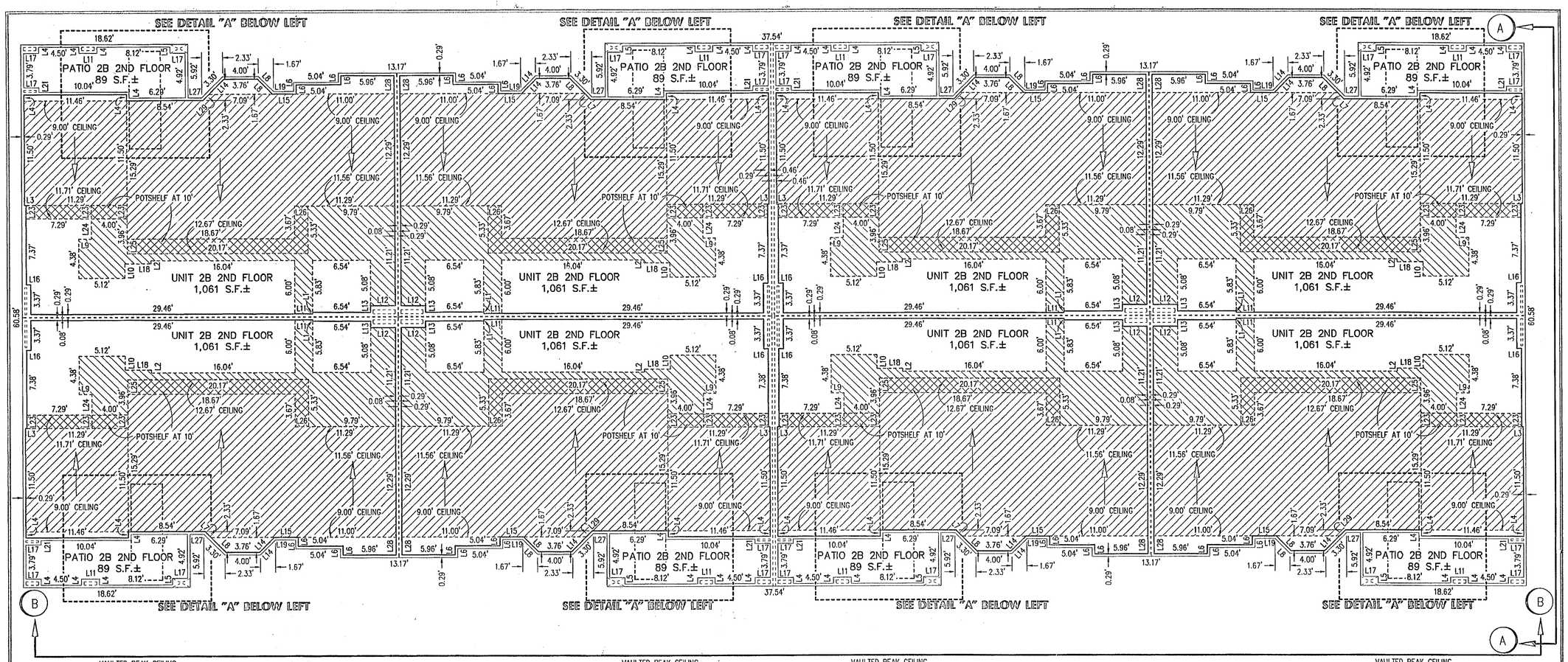

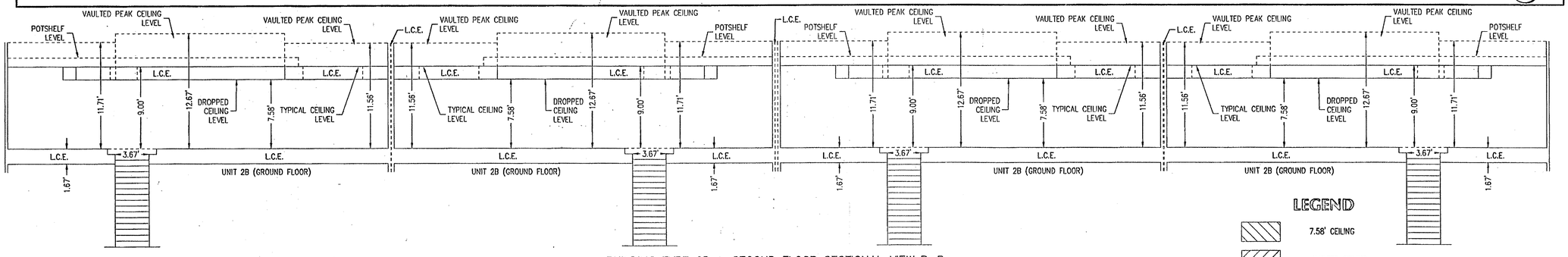

BUILDING TYPE 2B – SECOND FLOOR SECTIONAL VIEW B–B

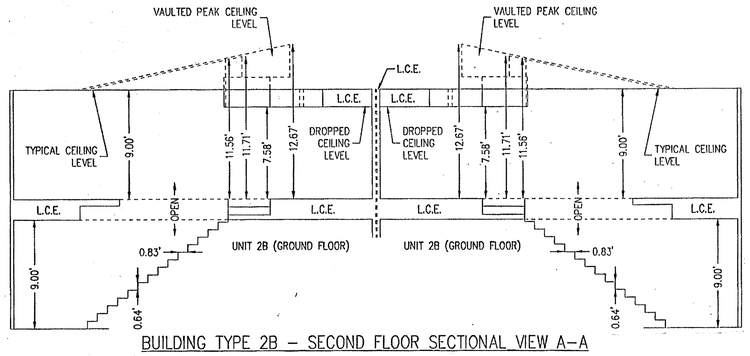

BUILDING TYPE 2B – SECOND FLOOR SECTIONAL VIEW A–A

DETAIL "A"

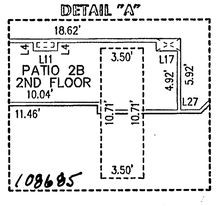

108685

BUILDING TABLE

SEE SHEET 7 OF 38 FOR BUILDING TABLE

LINE TABLE		LINE TABLE	
No.	DISTANCE	No.	DISTANCE
L1	0.17'	L16	0.50'
L2	0.33'	L17	1.71'
L3	0.17'	L18	2.92'
L4	0.67'	L19	2.25'
L5	0.71'	L20	0.71'
L6	1.00'	L21	0.50'
L7	0.94'	L22	0.67'
L8	2.36'	L23	1.50'
L9	1.42'	L24	2.29'
L10	1.58'	L25	1.67'
L11	2.00'	L26	1.50'
L12	2.75'	L27	1.54'
L13	0.75'	L28	2.00'
L14	2.36'	L29	0.94'
L15	2.65'		

GRAPHIC SCALE

6 0 3 6 12 24

(IN FEET)
1 inch = 6 ft.

BUILDING TYPE 2B (SECOND FLOOR)

LEGEND

- 7.58' CEILING
- VAULTED CEILING
- POTSHELF AREA
- L.C.E. LIMITED COMMON ELEMENT
- S.F. SQUARE FEET
- DENOTES AREA ON GROUND FLOOR WHICH IS PART OF SECOND FLOOR UNIT
- DIRECTION OF CEILING VAULT

FINAL MAP
FOR
LONE MOUNTAIN CONDOMINIUMS
(A CONDOMINIUM SUBDIVISION)

BEING PARCEL 2 IN THE CITY OF LAS VEGAS, COUNTY OF CLARK, STATE OF NEVADA, AS PER MAP RECORDED IN FILE 109, PAGE 12 OF PARCEL MAPS IN THE OFFICE OF THE COUNTY RECORDER IN SAID COUNTY, SITUATED IN THE NORTH HALF (N 1/2) OF THE NORTHWEST QUARTER (NW 1/4) OF SECTION 2, TOWNSHIP 20 SOUTH, RANGE 60 EAST, M.D.M.

VPOINT
DESIGNING FOR THE FUTURE
PLANNERS • CONSULTING ENGINEERS • SURVEYORS
1009 WHITNEY RANCH DRIVE • HENDERSON, NEVADA 89014 • (702) 248-6415

107V4322 - plat

W.O. #:	662-E169
BY:	DEH
DATE:	4/5/06
SCALE:	1"=6'
CHECKED:	TLH
SHT. NO.	32 OF 38 SHEETS