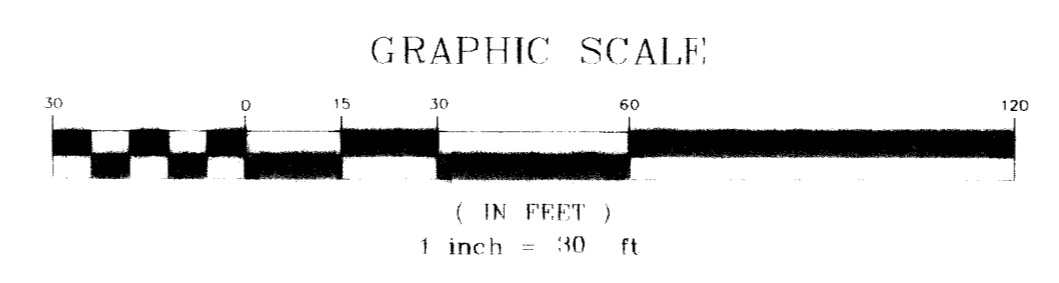


PUBLIC MANHOLE SCHEDULE

N/A	MH #	NORTHING	EASTING	RIM	INV. IN	INV. OUT
	1R	281479.7998	485172.6056	2321.8±	2311.75	2311.55
	2	281531.9715	485171.2718	2321.2±	2310.81	2310.61
	3	280903.0049	485167.4014	2318.3±	2308.46	2308.26
	4	280860.0448	485560.5860	2316.5±	2306.29	2306.09
	5	280826.7843	485864.9965	2315.1±	2304.57	2304.37
	6	280927.8494	485876.0590	2315.0±	2303.86	2303.66
	7	280696.0809	486218.8150	2313.5±	2300.82	2300.62
	8	281009.8638	485987.1020	2314.2±	2302.97	2302.77
	13	280859.2847	485071.2114	2319.7±	2309.19	2308.99

PUBLIC SEWER

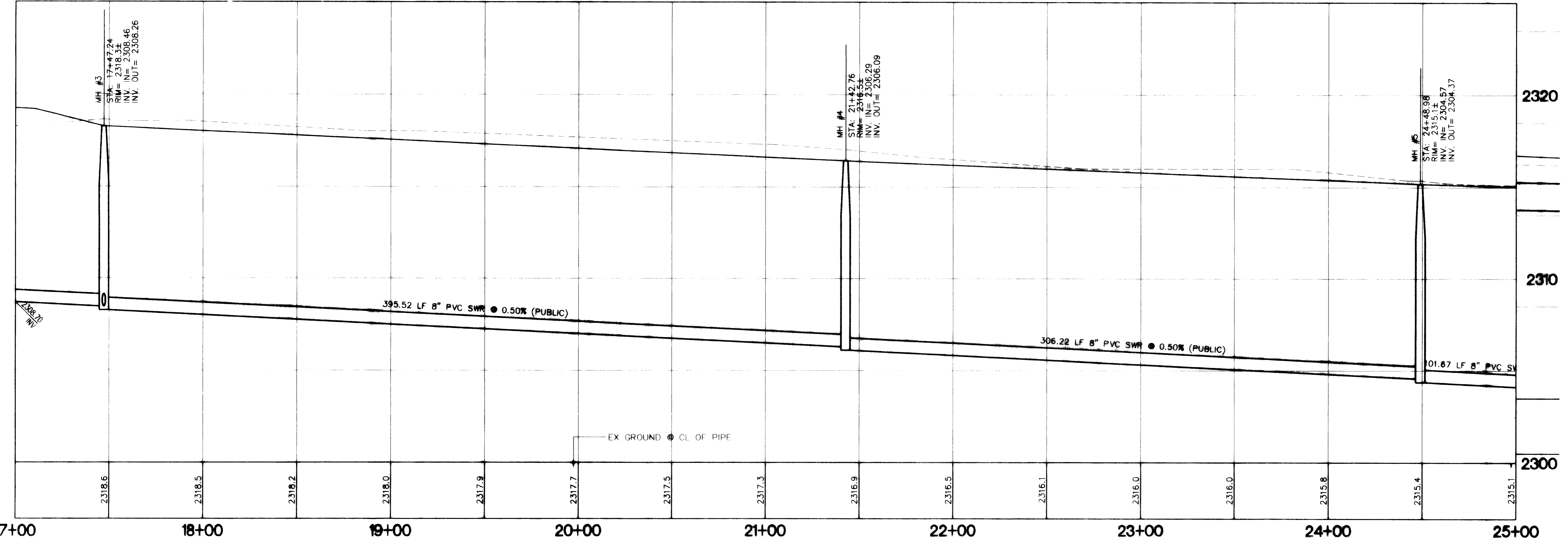
PLAN SCALE:
HORIZONTAL: 1" = 30'



BASIS OF BEARINGS:
THE BASIS OF BEARING FOR THIS SURVEY IS THE WESTERLY LINE OF THE NORTHWEST QUARTER (NW 1/4) OF SECTION 2, TOWNSHIP 20 SOUTH, RANGE 60 EAST, M.D.M., CITY OF LAS VEGAS, COUNTY OF CLARK, STATE OF NEVADA, WHICH BEARS NORTH 00°31'01" EAST, AS PER MAP RECORDED IN BOOK 105, PAGE 58 OF PLATS IN THE OFFICE OF THE COUNTY RECORDER OF SAID COUNTY.

BENCH MARK:
CITY OF LAS VEGAS BENCH MARK 1LW00.3NEE6
CITY OF LAS VEGAS PIN AND PLATE IN THE TOP OF CURB, SOUTHWEST CORNER OF RAINBOW BOULEVARD AND RED COACH AVENUE NEAR THE PT. OF RED COACH AVENUE.

NAVD '88 DATUM
ELEVATION = 2319.021 U.S. SURVEY FEET
ELEVATION = 706.839 METERS



PUBLIC SEWER

PROFILE SCALE:
HORIZONTAL: 1" = 30'
VERTICAL: 1" = 3'

RECORD DRAWING NOTES

THE AS-CONSTRUCTED INFORMATION SHOWN HEREON HAS BEEN PROVIDED BY OVATION DEVELOPMENT. NO FIELD DATA HAS BEEN PROVIDED AS TO THE AS CONSTRUCTED LOCATIONS WHERE DIMENSIONS ARE NOT SHOWN. TRC ASSUMES NO RESPONSIBILITY AS TO THE ACCURACY OF THE SUPPLIED DATA.

SEE SHEETS U2 & U4 FOR PUBLIC SEWER LATERAL AS-BUILT LOCATIONS.

CAUTION TO CONTRACTOR !
EXISTING UTILITY LOCATIONS SHOWN HEREON ARE APPROXIMATE ONLY. IT SHALL BE THE CONTRACTOR'S RESPONSIBILITY TO DETERMINE THE EXACT VERTICAL AND HORIZONTAL LOCATION OF ALL EXISTING UNDERGROUND UTILITIES PRIOR TO COMMENCING CONSTRUCTION. NO REPRESENTATION IS MADE THAT ALL EXISTING UTILITIES ARE SHOWN HEREON. THE ENGINEER ASSUMES NO RESPONSIBILITY FOR UTILITIES NOT SHOWN OR UTILITIES NOT SHOWN IN THEIR PROPER LOCATION.

Call before you Dig.

1-702-688-6111
NEVADA POWER ENGINEERING & SAFETY SERVICES DEPARTMENT

1-800-227-2800
UNDERGROUND SERVICES (USA)


OVATION DEVELOPMENT
6021 S. FORT APACHE ROAD #100
LAS VEGAS, NEVADA 89148
CONTACT: JAN GOTER (702) 990-2390



PUBLIC SEWER PLAN AND PROFILE
STA 17+00 TO 25+00

LONE MOUNTAIN APARTMENTS
RECORD DRAWINGS

DRAWN BY:	NOV. 2007
DESIGNED BY:	NOV. 2007
CHECKED BY:	NOV. 2007
PROJECT NO.:	982-E189
SCALE:	1" = 30' HOR



SHEET
PP5
11 OF 14 SHEETS
DRAWING NO.