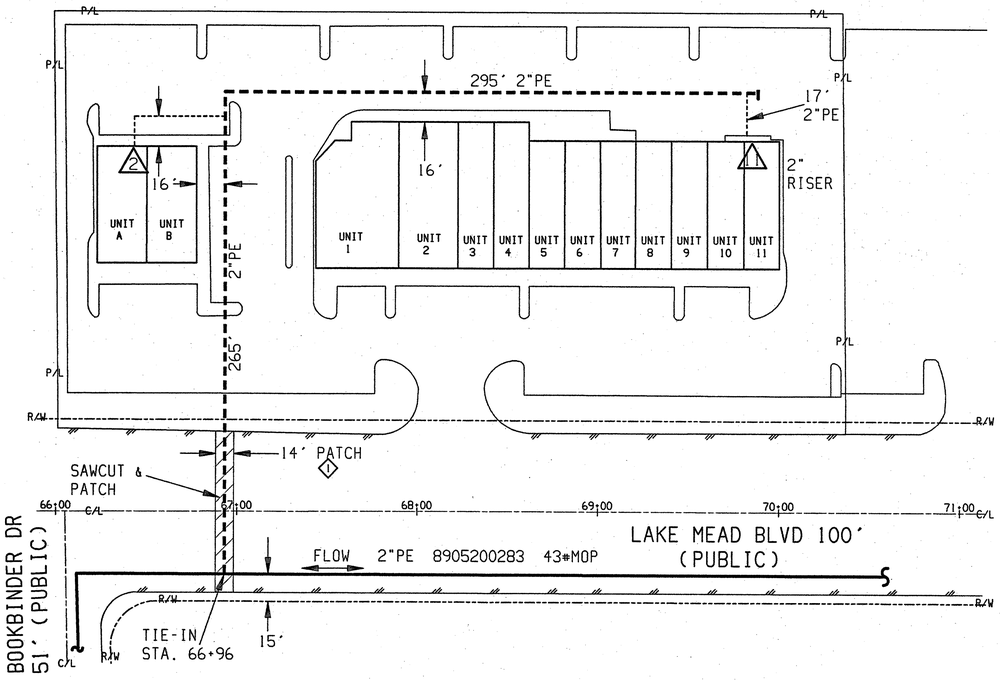

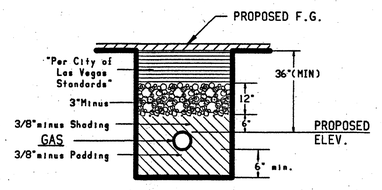

CLV TRENCH DETAIL

VICINITY MAP
NTS

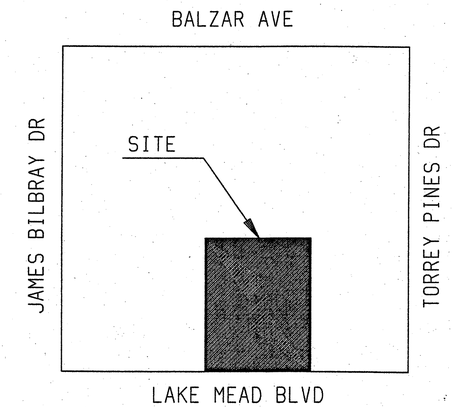

CONSTRUCTION NOTES:

1. Gas Mains shall be purged per operations manual.
2. All pipeline construction shall conform to applicable jurisdiction specifications.
3. Do not scale this drawing.
4. Service(s) to be 1"PE unless otherwise noted.
5. Riser & Meter(s) at this location. △
6. RTC Standards 502, 503 & 504 apply.

△2 = 2 METER MANIFOLD

△11 = 11 METER MANIFOLD

Total footage located in Public RoW 85'

APPROVALS:

CITY OF LAS VEGAS — DATE 10/27/4

CALL BEFORE YOU DIG
CAN YOU DIG IT!
1-800-227-2600
(48Hrs. Advance Notice Required)

Purge Plan was completed in accordance with the Operations Manual Guidelines by:

Name _____ Date _____

LEGEND
- Proposed gas main
- Existing gas main
- Proposed gas service
- Right of way
- Curb/Gutter

CUSTOMERS 13 CYCLE ____ ROUTE ____ AREA 1 LV 15

NO.	DESCRIPTION	BY	DATE	APPVD.
1	ADDED 14' PAVEMENT PATCH INFO	DF	9/22/04	

REVISIONS

Southwest Gas Corporation

UNIT NO.	UNIT TYPE	PROPOSED INSTL.	PROPOSED RET.	COMPLETED INSTL.	COMPLETED RET.
3760102	2"PE	560'+/-			
3800102	2"PE	17'+/-			
3800101	1"PE	65'+/-			

PROPERTY UNITS

AS-BUILT DRAWING-PRESSURE TEST DATA

PIPE DIA. ____
PIPE LENGTH ____
PIPE TYPE ____
MIN. DURATION ____

TEST MEDIUM: ☐ AIR ☐ NITROGEN ☐ WATER ☐ SOAP
TEST METHOD: ☐ GAUGE ☐ CHART ☐ GAUGE/PRESS REC SN#

	START	END
TEST PRES. (PSIG)		
TIME		
DATE		
PERFORMED BY		

VISUAL INSPECTION CERTIFICATION

I HAVE VISUALLY INSPECTED ALL HEATED FUSIONS, SOLVENT CEMENT, MECHANICAL JOINTS, AND WELDS THAT I HAVE PERFORMED

NAME ____ DATE ____

AS-BUILTS ACCEPTED BY ____ DATE ____
POSTED BY ____ DATE ____
POSTING QC'D BY ____ DATE ____

CONSTRUCTION

INSPECTOR ____
FOREMAN ____
REVIEWED BY ____

PERMIT INFORMATION

Tax Code Area-02-0200
CITY OF LAS VEGAS

ISOLATION AREA	W. R. NO.
27	51368
LOCATION	ATLAS #/TILE #
	x600y526 x603y526

ENGINEER/TECHNICIAN	D FRIEDLANDER	PHONE	365-2203
ACCOUNT REP.	J WRIGHT	PHONE	528-7729
PROJECT CONTACT	CURT LAMBERT		702-339-7997
SHEET NO. 1 OF 1	SCALE 1" = 40'	DATE	8/17/04
DWN. BY SCHAEF	CHKD. BY	APPVD. BY	

TITLE

LAKE MEAD PROMENADE
TORREY PINES & LAKE MEAD

FILENAME: 21_5136B