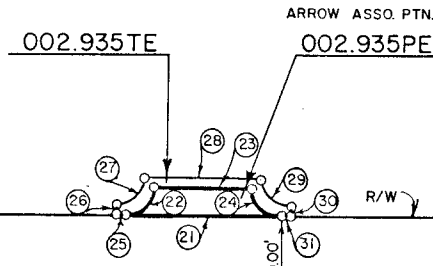
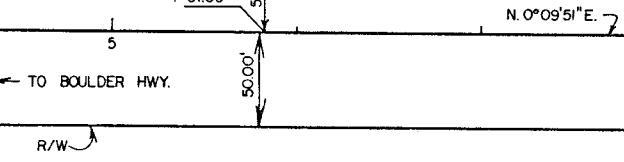



002.935 TE	
TIE: SEE 002.935 PE	
TB=S.0°09'51"W.	
24	Δ=90°00'00"
	R=15'
	L=23.56'
23	S.0°09'51"W.-54.00'
TB=S.89°50'09"E.	
22	Δ=90°00'00"
	R=15'
	L=23.56'
25	S.0°09'51"W.-5.00'
TB=N.89°50'09"E.	
26	Δ=90°00'00"
	R=15'
	L=23.56'
27	N.0°09'51"E.-64.00'
TB=S.89°50'09"E.	
28	Δ=90°00'00"
	R=15'
	L=23.56'
29	S.89°50'09"E.-5.00'
TB=S.0°09'51"W.-5.00'	
30	Δ=90°00'00"
	R=15'
	L=23.56'
31	S.0°09'51"W.-5.00'



CITY OF LAS VEGAS



002.935 PE	
TIE: S.6°17'01"W.-469.04' FROM THE NE COR. SEC. 31, T.20S, R.62E, M.D.M.	
21	S.0°09'51"W.-84.00'
TB=N.0°09'51"E.	
22	Δ=90°00'00"
	R=15'
	L=23.56'
23	N.0°09'51"E.-54.00'
TB=S.89°50'09"E.	
24	Δ=90°00'00"
	R=15'
	L=23.56'

ACED:CKP
CHECKED:

003.074	
TIE: N.13°20'36"E.-216.20' FROM THE SW COR. SEC. 29, T.20S, R.62E, M.D.M.	
1	N.0°05'48"E.-23.87'
2	N.87°27'27"E.-23.87'
TB=S.87°27'27"W.	
3	Δ=87°21'39"
	R=25'
	L=38.12'

003.089	
TIE: N.9°49'08"E.-296.08' FROM THE SW COR. SEC. 29, T.20S, R.62E, M.D.M.	
4	N.0°05'48"E.-26.18'
TB=S.0°05'48"W.	
5	Δ=92°38'21"
	R=25'
	L=40.42'
6	S.87°27'27"W.-26.18'

003.123	
TIE: N.6°01'57"E.-483.50' FROM THE SW COR. SEC. 29, T.20S, R.62E, M.D.M.	
7	N.0°05'48"E.-23.87'
8	N.87°27'27"E.-23.87'
TB=S.87°27'27"W.	
9	Δ=87°21'39"
	R=25'
	L=38.12'

003.139	
TIE: N.0°05'48"E.-584.15' FROM THE SW COR. SEC. 29, T.20S, R.62E, M.D.M.	
10	T.B.=S.0°05'48"W.
	Δ=92°38'21"
	R=25'
	L=40.42'
11	S.87°27'27"W.-26.18'
12	N.0°05'48"E.-26.18'

66966

REVISION	DATE

PERPETUATE SECTION CORNER

107V3989

STATE OF NEVADA
DEPT OF TRANSPORTATION R/W DIVISION

DATE: SEPTEMBER 1989

R/W PLANS

APPROVED W.D. Be...
SUPERVISOR, R/W ENGINEERING