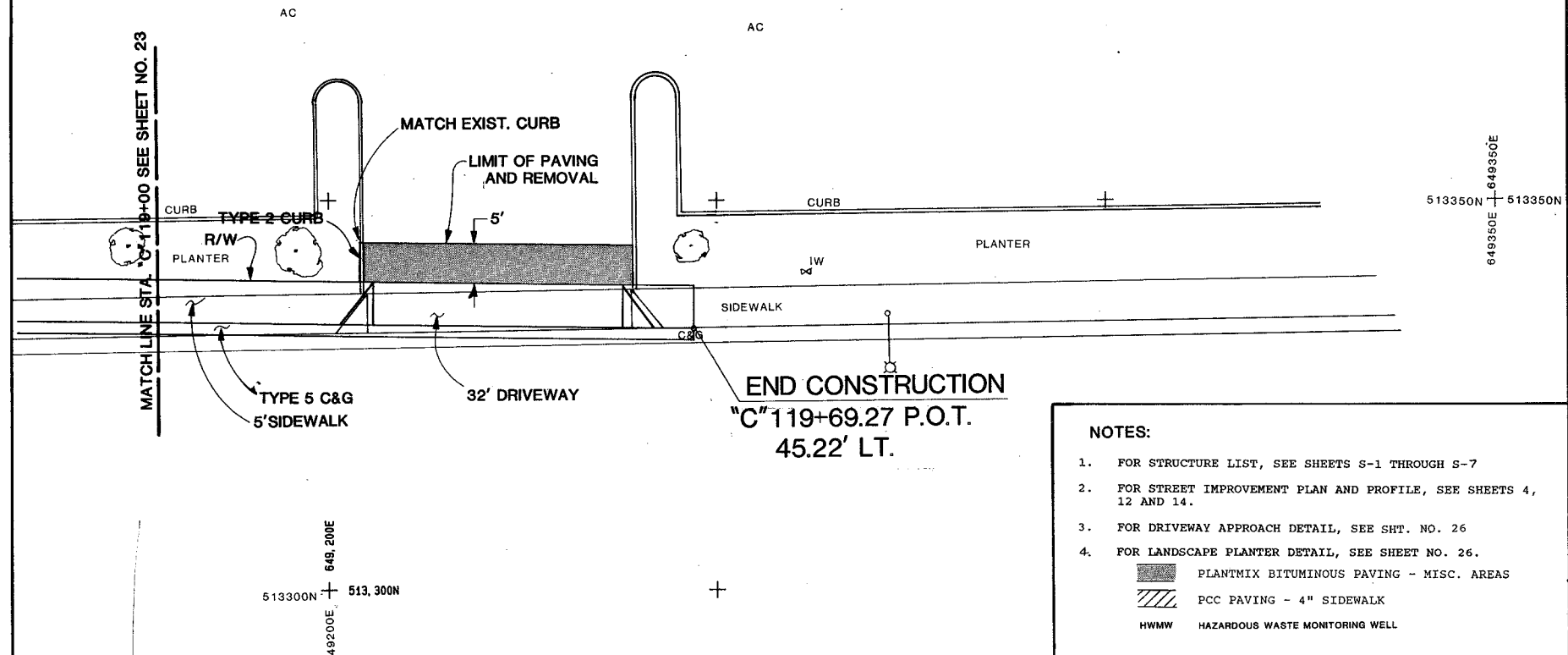
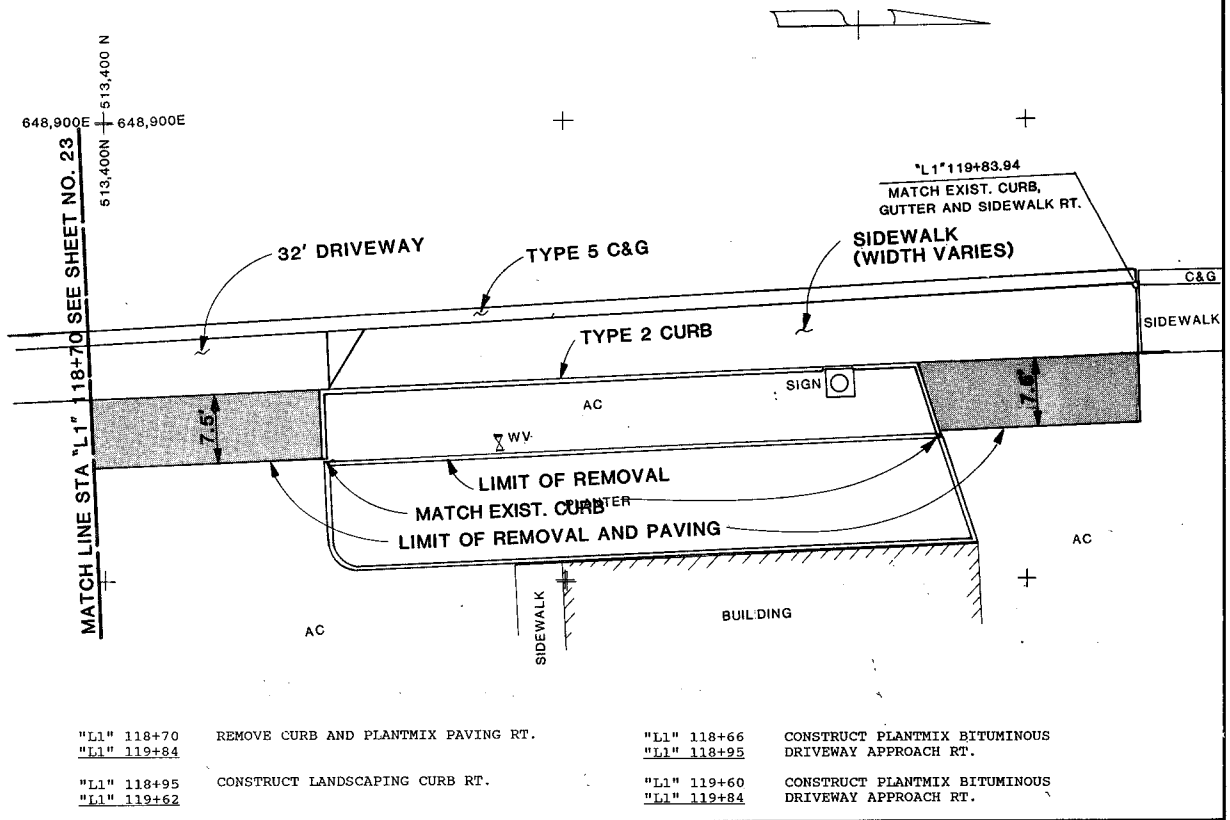


"C" 119+26 REMOVE PLANTMIX PAVEMENT, CONSTRUCT PLANTMIX BITUMINOUS DRIVEWAY APPROACH, LT.
 "C" 119+82 REMOVE AND CONSTRUCT CURB LT. BEVEL END TO MATCH CURB ON EAST SIDE OF DRIVEWAY



- NOTES:**
- FOR STRUCTURE LIST, SEE SHEETS S-1 THROUGH S-7
 - FOR STREET IMPROVEMENT PLAN AND PROFILE, SEE SHEETS 4, 12 AND 14.
 - FOR DRIVEWAY APPROACH DETAIL, SEE SHT. NO. 26
 - FOR LANDSCAPE PLANTER DETAIL, SEE SHEET NO. 26.
- PLANTMIX BITUMINOUS PAVING - MISC. AREAS
 PCC PAVING - 4" SIDEWALK
 HWMW HAZARDOUS WASTE MONITORING WELL

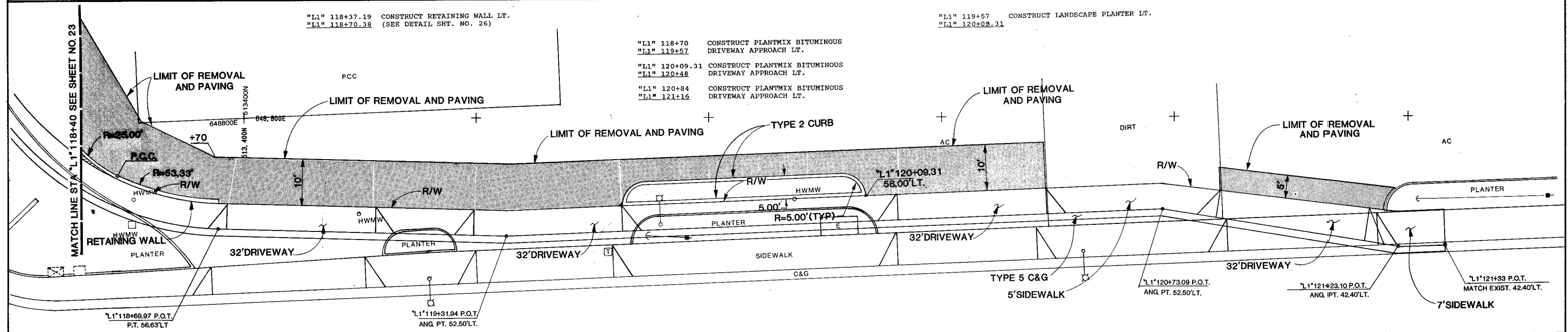


- | | |
|---|---|
| "L1" 118+70 REMOVE CURB AND PLANTMIX PAVING RT. | "L1" 118+66 CONSTRUCT PLANTMIX BITUMINOUS DRIVEWAY APPROACH RT. |
| "L1" 118+84 CONSTRUCT LANDSCAPING CURB RT. | "L1" 119+60 CONSTRUCT PLANTMIX BITUMINOUS DRIVEWAY APPROACH RT. |
| "L1" 119+62 | "L1" 119+84 |

"L1" 118+37.19 CONSTRUCT RETAINING WALL LT.
 "L1" 118+70.38 (SEE DETAIL SHT. NO. 26)

"L1" 119+57 CONSTRUCT LANDSCAPE PLANTER LT.
 "L1" 120+09.31

- | | |
|--|--|
| "L1" 118+70 CONSTRUCT PLANTMIX BITUMINOUS DRIVEWAY APPROACH LT. | "L1" 119+57 CONSTRUCT LANDSCAPE PLANTER LT. |
| "L1" 119+57 CONSTRUCT PLANTMIX BITUMINOUS DRIVEWAY APPROACH LT. | "L1" 120+09.31 CONSTRUCT PLANTMIX BITUMINOUS DRIVEWAY APPROACH LT. |
| "L1" 120+09.31 CONSTRUCT PLANTMIX BITUMINOUS DRIVEWAY APPROACH LT. | "L1" 120+48 CONSTRUCT PLANTMIX BITUMINOUS DRIVEWAY APPROACH LT. |
| "L1" 120+48 CONSTRUCT PLANTMIX BITUMINOUS DRIVEWAY APPROACH LT. | "L1" 120+84 CONSTRUCT PLANTMIX BITUMINOUS DRIVEWAY APPROACH LT. |
| "L1" 120+84 CONSTRUCT PLANTMIX BITUMINOUS DRIVEWAY APPROACH LT. | "L1" 121+16 CONSTRUCT PLANTMIX BITUMINOUS DRIVEWAY APPROACH LT. |



	RENO/SPARKS, NEVADA LAS VEGAS, NEVADA PHOENIX, ARIZONA
	JOB NO. 990-02-2
	DESIGNED G.S.
	DRAWN C.H.W.
	CHECKED <i>[Signature]</i>
DATE 3-30-90	

STATE OF NEVADA
 DEPARTMENT OF TRANSPORTATION

107U3989
OFFSITE DETAILS
 E. CHARLESTON BLVD.

66934