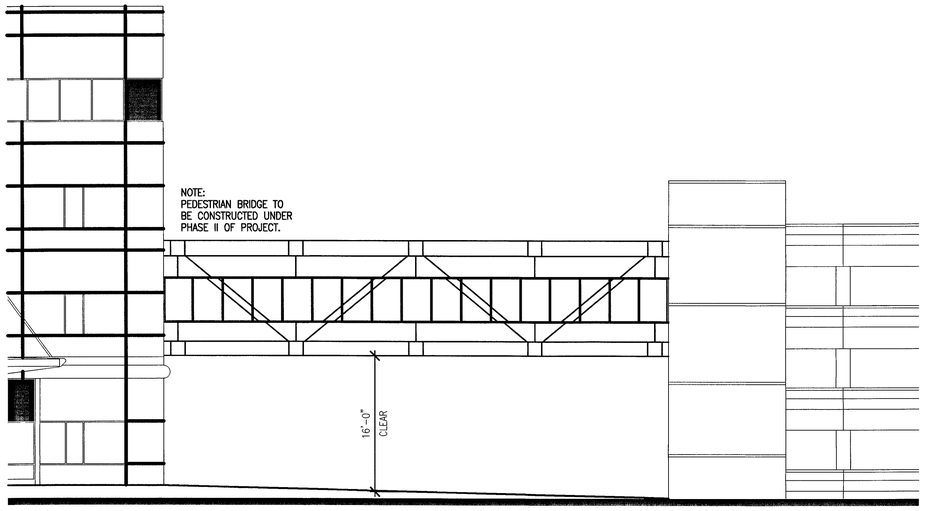

PEDESTRIAN OVERPASS - ELEVATION (2 / C3.03)
NOT TO SCALE

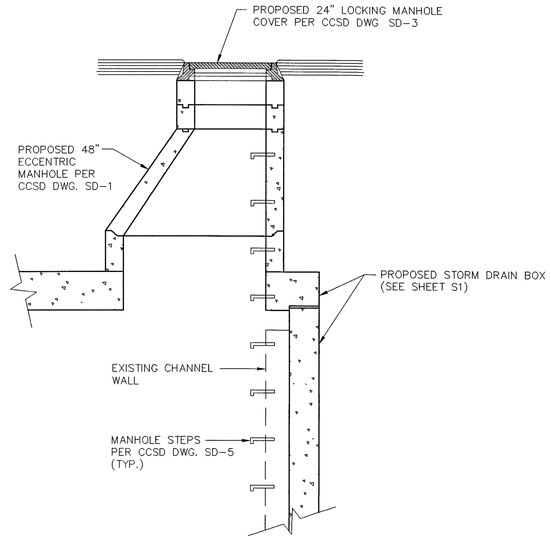

STORM DRAIN BOX MANHOLE DETAIL (1 / C3.03)
SCALE: 1" = 2'

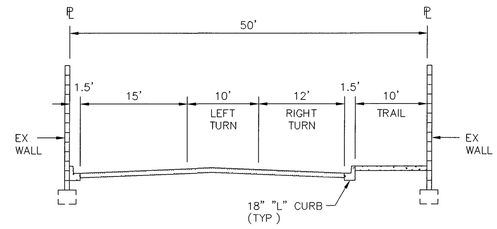

SECTION AT ENTRANCE (A / C3.03)
SCALE: 1" = 10'

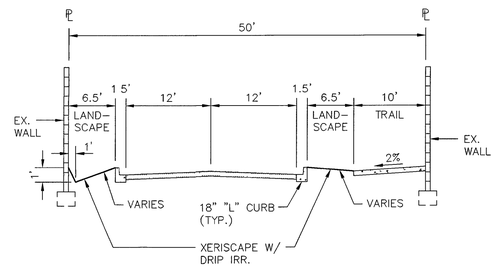

TYPICAL ROADWAY SECTION (B / C3.03)
SCALE: 1" = 10'

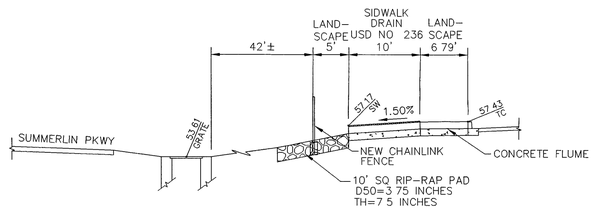

REGIONAL TRAIL SECTION (E / C3.03)
SCALE: 1" = 10'

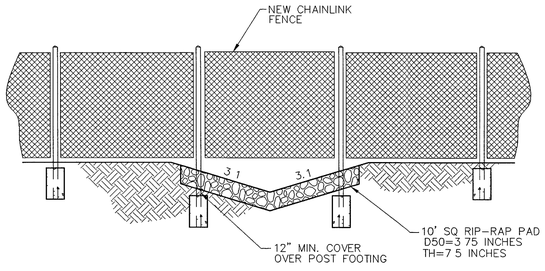

REGIONAL TRAIL SECTION (F / C3.03)
SCALE: 1" = 4'

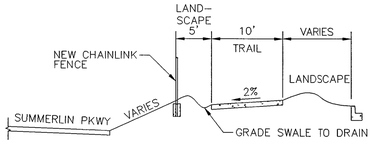

REGIONAL TRAIL SECTION (G / C3.03)
SCALE: 1" = 10'

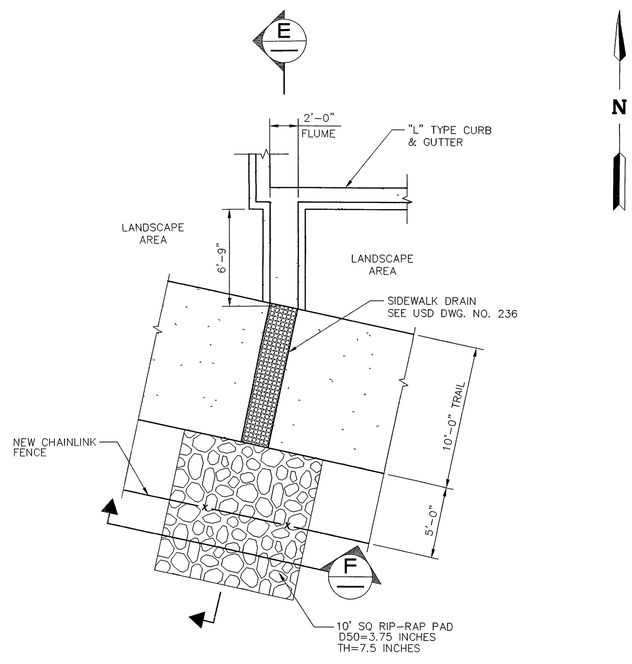

DRAINAGE & REGIONAL TRAIL - PLAN (3 / C3.03)
SCALE: 1" = 5'

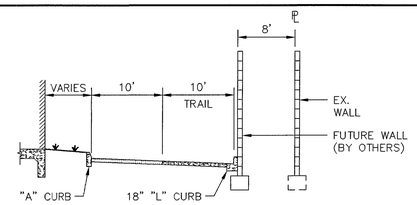

TYPICAL ROADWAY SECTION (C / C3.03)
SCALE: 1" = 10'

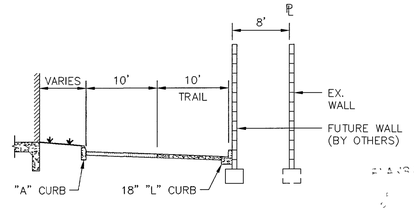

TYPICAL ROADWAY SECTION (D / C3.03)
SCALE: 1" = 10'

AUG 20 2003

80333

REV	DATE	BY	REVISION

LONGFORD GROUP
3077 E. WARM SPRINGS ROAD
LAS VEGAS, NEVADA 89120
(702) 454-5300

WRIGHT CIVIL ENGINEERS, INC
7310 SMOKE RANCH ROAD, SUITE P
LAS VEGAS, NEVADA 89128
TEL (702) 233-6400 FAX (702) 233-1164
CIVIL STRUCTURAL LAND SURVEYING

WRIGHT ENGINEERS

SHEET: **GRADING SECTIONS & DETAILS**

TITLE: **LONGFORD MEDICAL OFFICE BUILDING**

DRAWN BY: DD	07/15/03		
DESIGNED BY JO	02/26/03		
CHECKED BY:		SCALE: AS SHOWN	
PROJECT NO. 2311801			

PROFESSIONAL ENGINEER STATE OF NEVADA
JON P. OSBORNE
Exp. 12/31/03
CIVIL
No. 14888
7-28-03

SHEET **C3.03** OF SHEETS

DRAWING NO 107v3853