Avoid cutting underground utility lines. It's costly.

Call before you Dig.

1-800-227-2600

UNDERGROUND SERVICE ALERT (USA)

SAFETY ALERT

Call before you Overhead

593-6111

OVERHEAD SERVICE ALERT

HATCH LEGEND

- AC REMOVAL
- X-GUTTER & S/W REMOVAL
- NEW AC CONSTRUCTION
- REMOVE AND REPLACE SIDEWALK AND RAMP

BENCHMARK
CLVBM9LV00 7W6: Rivet & Plate in top of curb, NE corner of Gowan Road and Jensen Street.
Elev. 2631.46' (NAVD88)

BENCHMARK
CLVBM9LV00 7NNW6: Rivet & Plate in top of curb, SE corner of Alexander Road and Jensen Street.
Elev. 2620.21' (NAVD88)

BASIS OF BEARING:
Centerline of Jensen Street, Bears N 00°06'08" W, as shown on the Final Map of "CANYON MEADOWS UNIT 3", recorded in Book 82 of Plats, Page 3, Clark County, Nevada, Records.

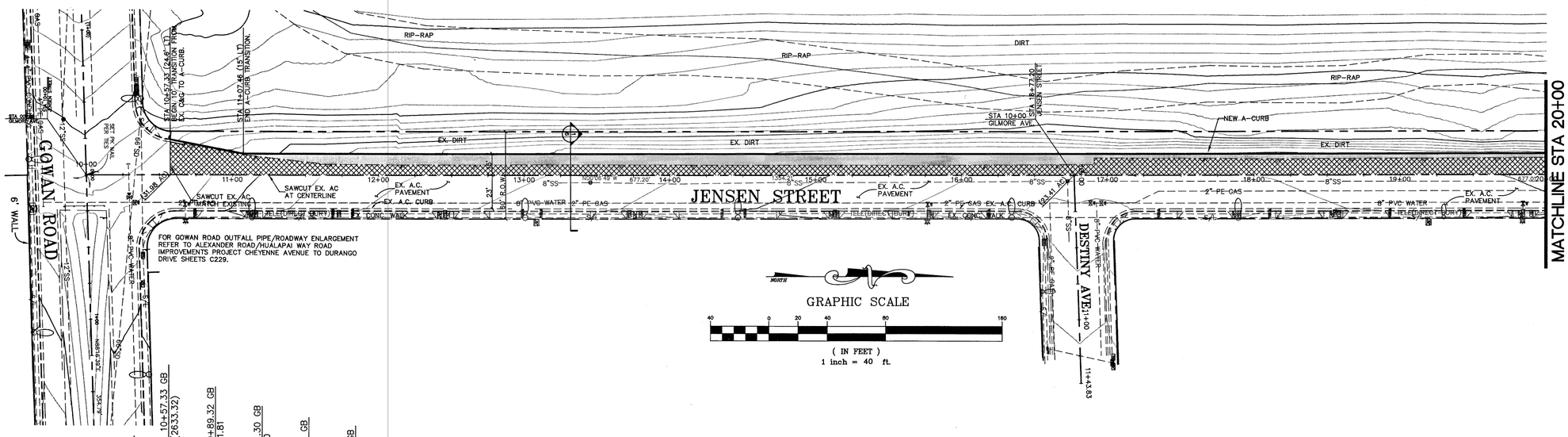

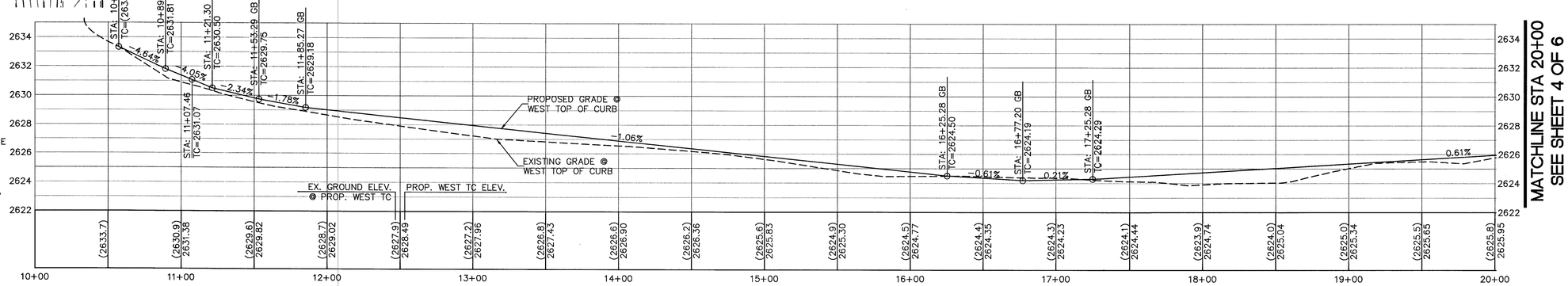

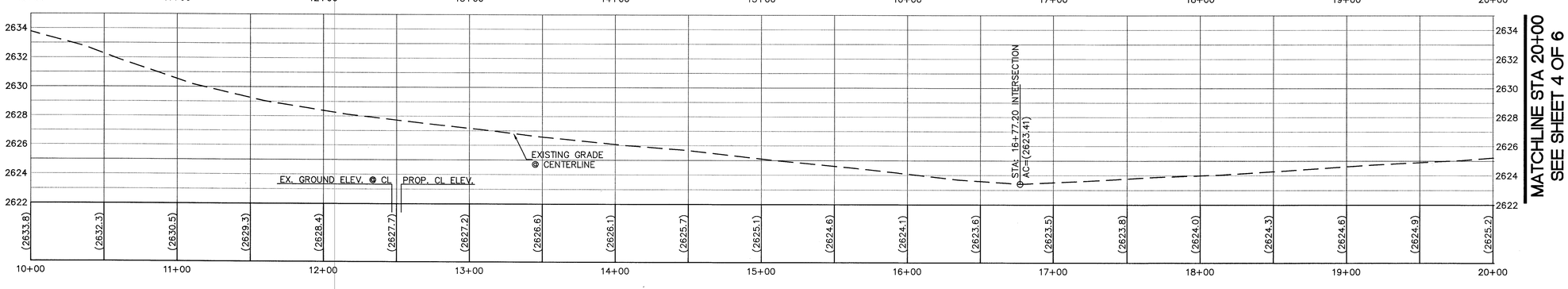

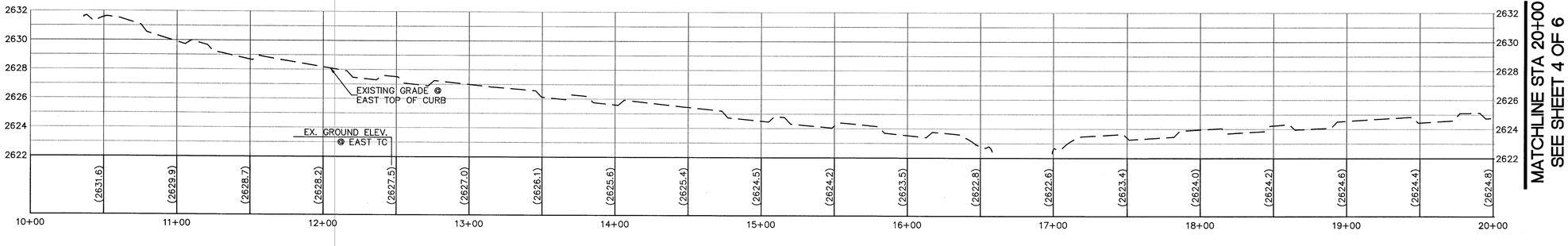

70670

REVISIONS

NO.	DATE:	DESCRIPTION	APP'D

DEPARTMENT OF PUBLIC WORKS
ENGINEERING DESIGN SECTION

CITY ENGINEER: CHARLES KAJKOWSKI JR, P.E.
PROGRAM MANAGER: TOM HAYES, P.E.

DESIGNED BY: MAS
DRAWN BY: MAS
CHECKED BY: EON

HORIZONTAL SCALE: 1"=40'
VERTICAL SCALE: 1"=4'
DATE: 02-11-04

TITLE: LONE MTN. DET. BASIN OFFSITES JENSEN-GOWAN TO ALEXANDER

SHEET: PLAN AND PROFILE STATION 10+00 TO 20+00

REGISTERED PROFESSIONAL ENGINEER STATE OF NEVADA EDWARD O. NIETTENSTHOMB JR. CIVIL No. 8076

Sheet 3
3 of 6

DRAWING NO. 107-V-3594