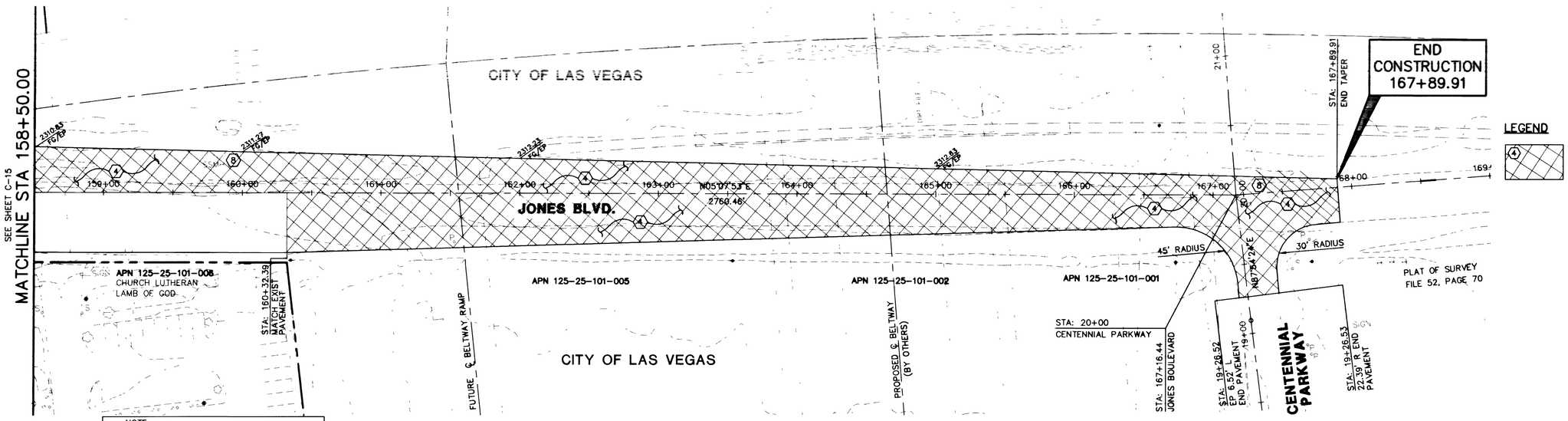

NOTE:
* FOR RAISED MEDIAN REVERSE CURVES SEE DETAIL 12 SHEET MD-1 FOR EXPANSION JOINT INSTALLATION.

CONSTRUCTION KEYNOTES

(4) CONSTRUCT 2" PBS OVER 10" TYPE II (5 / MD-1)

(8) ADJUST TO GRADE PER USD NO. 408 (MANHOLES), UDACS STD PLATE #8 (VALVES), UDACS STD PLATE #1 B OR D (METER BOX)

PLAN – JONES BOULEVARD

GRAPHIC SCALE

40 0 20 40 80 160

(IN FEET)
1 inch = 40 ft.

APPROVED FOR CONSTRUCTION ESN.018

LAS VEGAS VALLEY WATER DISTRICT — DATE 4-04-00

KEYMAP

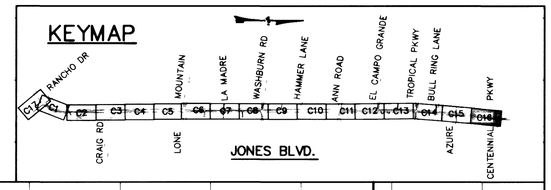

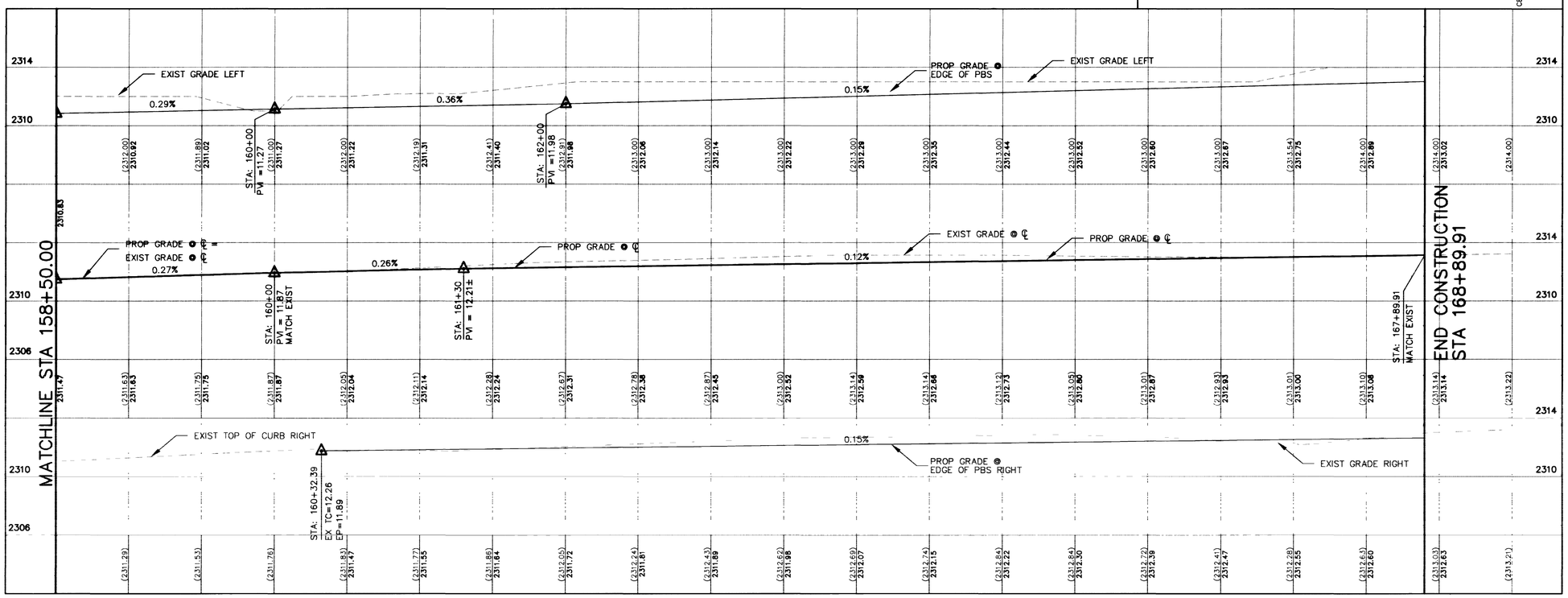

PROFILE

1" = 40' H
1" = 4' V

Avoid cutting underground utility lines. It's costly.
Call before you Dig.
1-800-227-2600

REVISION | DATE

ANY INFORMATION OR DATA ON THIS DRAWING IS NOT INTENDED TO BE SUITABLE FOR REUSE BY ANYONE OR FOR ANY PURPOSE OTHER THAN THAT FOR WHICH IT WAS PREPARED, NOR FOR ANY USE ON ANY OTHER PROJECT. ANY REUSE WITHOUT WRITTEN VERIFICATION AND ADAPTATION BY THE ENGINEER FOR THE SPECIFIC PURPOSE INTENDED WILL BE AT THE USER'S SOLE RISK AND WITHOUT LIABILITY OR LEGAL EXPOSURE TO THE EXPONENT.

POGGEMEYER DESIGN GROUP
ENGINEERS PLANNERS SURVEYORS
LANDSCAPE ARCHITECTS
2601 NORTH TENAYA WAY LAS VEGAS, NEVADA 89128 (702) 255-8100

STATE OF NEVADA PROFESSIONAL ENGINEER TIMOTHY E. PIERCE No. 6989

JONES BLVD. IMPROVEMENT PROJECT
RANCHO DR. TO CENTENNIAL PKWY.

PLAN AND PROFILE
JONES BOULEVARD
STA 158+50 TO 168+50

JOB NUMBER	
DESIGNED BY	SGW
DRAWN BY	BCK/DRF
CHECKED BY	TEP
DATE	01.25.00
SHEET NUMBER	C-16

35 OF 94

27750

107-V3050