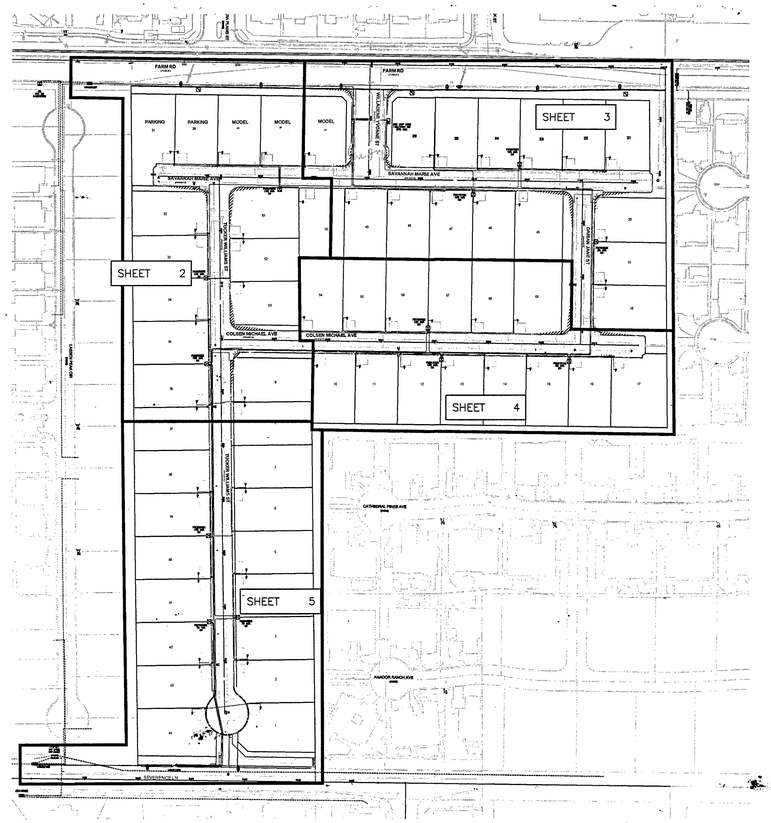

OVERALL PROJECT

–NOT TO SCALE–

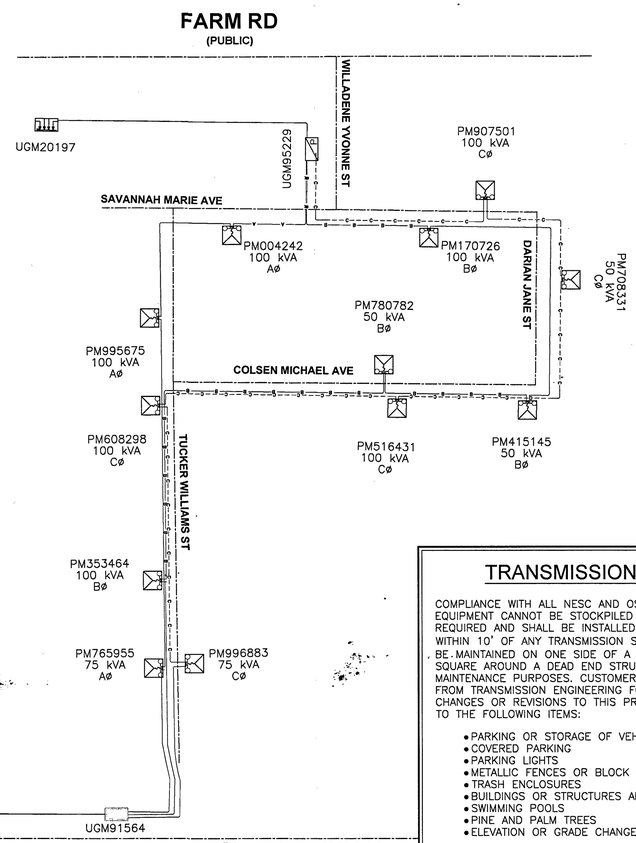

SINGLE LINE DIAGRAM

–NVE USE ONLY–

NVE STANDARDS

T,R,S: 19–60–18

APN: 12518301002
12518301003
12518301004
12518301014

GENERAL NOTES:

ANY NOTES LOCATED IN DRAWING AREA TAKE PRECEDENCE OVER STANDARD NOTES.

REFER TO A CURRENT NVEnergy ELECTRIC SERVICE REQUIREMENTS HANDBOOK FOR FURTHER CLARIFICATION OF NVEnergy STANDARDS.

THE APPLICANT SHALL INFORM THE INSPECTOR AT LEAST 48 HOURS BEFORE COMMENCING ANY ITEM OF CONSTRUCTION OR INSTALLATION OF MATERIAL TO ENABLE PROPER INSPECTION OF MATERIALS AND WORKMANSHIP. MAIN TRENCH WIRE PULLS TO BE SCHEDULED 72 HOURS IN ADVANCE OF INSTALLATION. APPLICANT'S PROJECT WILL NOT BE SCHEDULED UNTIL FINAL APPROVAL FROM NVEnergy UNDERGROUND & ELECTRICAL INSPECTORS.

ALL WORK SHALL BE ACCOMPLISHED IN STRICT ACCORDANCE WITH THE SPECIFICATIONS SET FORTH IN THE ELECTRIC SERVICE REQUIREMENTS HANDBOOK, AS CURRENTLY ADOPTED BY NVEnergy. THE CONTRACTOR SHALL SECURE COPIES OF THE AFOREMENTIONED CONSTRUCTION SPECIFICATIONS ON HIS OR HER OWN BEHALF.

SYMBOLS ARE NOT TO SCALE AND DO NOT NECESSARILY REPRESENT ACTUAL LOCATIONS OF FACILITIES.

THIS DRAWING ILLUSTRATES DATA COLLECTED FROM VARIOUS SOURCES AND MAY NOT REPRESENT A SURVEY OF THE PREMISES.

APPLICANT SHALL FIELD DETERMINE POSITION AND DEPTH OF EXISTING UTILITY EQUIPMENT PRIOR TO COMMENCING CONSTRUCTION.

USE CAUTION PRIOR TO EXCAVATION. CHECK TO ENSURE ADDITIONAL DEPTH IS NOT REQUIRED TO ACCOMMODATE GAS AND/OR WATER FACILITIES AND DRAINAGE CHANNELS.

CALL NVEnergy UNDERGROUND INSPECTORS 48 HOURS PRIOR TO START OF CONSTRUCTION FOR TRENCH INSPECTION BEFORE COVERING TRENCH.

ALL NVEnergy CABLE TO BE INSTALLED BEHIND CURB, UNLESS OTHERWISE STATED.

APPLICANT IS RESPONSIBLE FOR STAKING OF PROPERTY CORNERS & ELEVATIONS.

ALL HANDHOLES AND PULLBOXES SHALL BE INSTALLED TO FINISHED GRADE OR 6" ABOVE IF GRADE IS NOT ESTABLISHED.

ANY SUBSTRUCTURE VAULT INSTALLED IN GRAVEL, GRASS, OR BARE GROUND WILL REQUIRE A CONCRETED 8" WIDE AND 6" DEEP COLLAR AROUND BOX IN ACCORDANCE TO RS–G6.

2" PLASTIC CONDUIT BENDS (90°, 45°) WITH 36" MIN. RADIUS. (USE FIBERGLASS IF CONDUIT LENGTH IS OVER 500')

3" & 4" PLASTIC CONDUIT BENDS (90°, 45°) WITH 36" MIN. RADIUS. (USE RGS IF CONDUIT LENGTH IS OVER 100')

6" PLASTIC CONDUIT BENDS (90°, 45°) WITH 48" MIN. RADIUS. (USE RGS IF CONDUIT LENGTH IS OVER 100')

WHEN INSTALLING CONDUIT IN FIELD, USE APPROPRIATE BENDS TO COMPLETE THE INSTALLATION.

DEFLECTION OF CONDUIT BENDS AND CONDUIT NOT TO EXCEED NVEnergy STANDARDS.

EXISTING STUB–OUT/CONDUIT INSTALLED BY PREVIOUS CONTRACTOR / DEVELOPER. NVEnergy DOES NOT GUARANTEE LOCATION, LENGTH, OR ACCESSIBILITY OF EXISTING STUB–OUT/CONDUIT. IF UTILIZING ANY PORTION OF EXISTING CONDUIT, IT MUST BE MANDRELED PRIOR TO FINAL RELEASE.

PREVIOUSLY MANDRELED CONDUIT WHICH HAS BEEN IN THE GROUND FOR OVER 6 MONTHS MUST BE RE–MANDRILLED PRIOR TO FINAL RELEASE.

WHEN NVEnergy FACILITIES ARE TO BE REMOVED, NVEnergy WILL REMOVE ALL WIRES AND EQUIPMENT. NVEnergy IS NOT RESPONSIBLE FOR THE REMOVAL OF CONDUIT RUNS OR SUBSTRUCTURES FROM THE PROPERTY.

NO COVERED PARKING IN FRONT OF EQUIPMENT.

ALL CONSTRUCTION AND MATERIALS SHALL BE IN ACCORDANCE WITH THE "UNIFORM STANDARD SPECIFICATIONS FOR PUBLIC WORKS CONSTRUCTION OFF–SITE IMPROVEMENTS, CLARK COUNTY AREA NEVADA", LATEST ISSUE; THE "UNIFORM STANDARD DRAWINGS FOR PUBLIC WORKS CONSTRUCTION, CLARK COUNTY AREA NEVADA", LATEST ISSUE; AND OTHER APPLICABLE APPROVED STANDARDS ISSUED BY THE CONTROLLING AGENCY; ALL LOCAL CITY CODES AND ORDINANCES APPLICABLE.

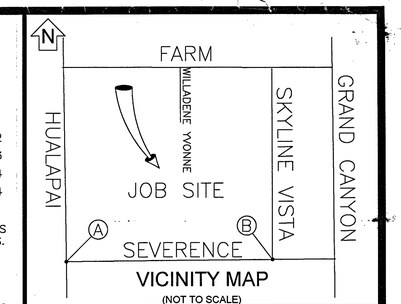

VICINITY MAP

(NOT TO SCALE)

EVERY EFFORT HAS BEEN MADE TO IDENTIFY ALL NVE FACILITIES. THE CUSTOMER SHALL CONFIRM THE EXISTENCE AND LOCATION OF THESE FACILITIES.

AVOID HITTING OVERHEAD POWER LINES. IT'S COSTLY.

CALL BEFORE YOU DO OVERHEAD

CALL 1-702-402-2929

Call before you Dig
Avoid cutting underground utility lines. It's costly.
CALL 811
OR
1-800-227-2600
AND CLARK COUNTY TRAFFIC OPERATIONS
1-702-455-6000

REVISIONS

NO.	DESCRIPTION	DATE	REV BY
△			
△			
△			
△			
△			
△			
△			
△			
△			
△			

STANDARD DCA

PROJECT PURPOSE:

PROVIDE 1PH SVC TO A SINGLE–FAMILY DETACHED RESIDENTIAL SUBDIVISION 59 HOMES, 320A 120/240V PANELS, 1 GATE SVC 200A PEDESTAL

CONDUIT SEALING REQUIREMENT:

CONDUIT SEALING PER NESC AND OR NEC LATEST VERSION.
ALL ELECTRIC CONDUITS ENTERING BUILDING THROUGH OR PENETRATING CONCRETE SLAB SHALL BE SEALED AT BOTH ENDS WITH EXPANDING PLUG(S) AFTER CONDUIT IS MANDRILLED. NVE WILL INSTALL A PERMANENT SEAL AFTER CONDUCTORS ARE INSTALLED.

METER LOCATION & ACCESS REQUIREMENTS

(NV ENERGY STANDARDS RPI–2 & RPI–G)

MIN. 3'X3' CLEAR, LEVEL SPACE (SAFE WORK SPACE) REQUIRED DIRECTLY IN FRONT OF METER. THIS SPACE SHALL NOT BE PART OF A DRIVEWAY OR SUBJECT TO VEHICULAR TRAFFIC.

SERVICE POINT TO BE NO GREATER THAN 100' FROM BACK OF CURB OR PUBLIC EASEMENT (NO GREATER THAN 25' FROM SIDE STREET OR ALLEY).

A SERVICE PEDESTAL MUST BE 5' MIN. FROM BACK OF CURB, 6' MIN FROM DRIVEWAY OR OTHER TRAFFIC AREA.

BOTH SERVICE POINT AND SAFE WORK SPACE TO BE DIRECTLY VISIBLE FROM BACK OF CURB OR PUBLIC EASEMENT, AND MUST BE READILY ACCESSIBLE TO NV ENERGY AT ALL TIMES WITHOUT REQUIRING PASSAGE THROUGH RESTRICTED AREAS OR REQUIRING CUSTOMER CONTACT. FENCES, GATES, WALLS, OR OTHER OBSTRUCTIONS IN FRONT OF THE SERVICE POINT ARE PROHIBITED.

VISIBILITY, ACCESSIBILITY, AND SAFE WORK SPACE MUST BE MAINTAINED FOR THE ENTIRE LIFE OF THE SERVICE.

NOTICE:

THIS EXHIBIT IS THE EXCLUSIVE AND CONFIDENTIAL PROPERTY OF NV ENERGY AND MAY NOT BE USED, REPRODUCED OR DISTRIBUTED WITHOUT THE EXPRESSED, WRITTEN APPROVAL OF NV ENERGY.

THE IMAGES HEREON ARE NOT ORTHOPHOTOGRAPHIC. ANY LOCATIONS DEPICTED HEREON ARE APPROXIMATE ONLY. THIS EXHIBIT WAS CREATED FOR GENERAL PRESENTATION AND DISCUSSION PURPOSES ONLY AND IS NOT PURPORTED TO REPRESENT ANY MEASURE OF ACCURACY. THIS EXHIBIT IS NOT TO BE UTILIZED IN ANY MANNER NOT CONSISTENT WITH THE INTENT OF ITS' CREATION AS STATED ABOVE.

FIRE HYDRANT CLEARANCE:

6' RADIUS FROM CENTER OF HYDRANT TO ALL ABOVE GROUND PADS AND/OR EQUIPMENT AND ALL MANHOLES AND SWITCHBOXES.
6' RADIUS FROM CENTER OF HYDRANT TO ALL UNDERGROUND HANDHOLES, PULLBOXES AND SPLICEBOXES. ALL PER NVEnergy STD. RS–5

RTC NOTES:

BACKFILL AND RIGHT OF WAY RESTORATION SHALL CONFORM TO CLARK COUNTY UNIFORM STANDARD DRAWINGS

1	500.1	0 TO 5 YEARS PAVEMENT RESTORATION LONGITUDINAL CUT
2	500.2	0 TO 5 YEARS PAVEMENT RESTORATION TRANSVERSE CUT
3	500.3	OVER 5 YEARS PAVEMENT RESTORATION LONGITUDINAL CUT. GREATER THAN 60' R.O.W
4	500.4	OVER 5 YRS PAVEMENT RESTORATION LONGITUDINAL CUT. 60' R.O.W OR LESS
5	500.5	OVER 5 YRS PAVEMENT RESTORATION TRANSVERSE ALL R.O.W WIDTHS
6	501	TYPICAL UNDERGROUND UTILITY LOCATIONS IN RESIDENTIAL STREETS 60' OR LESS R.O.W.
7	501.1	TYPICAL UTILITY UNDERGROUND LOCATIONS IN STREETS WITH GREATER THAN 60' R.O.W.
8	503	METHOD B FOR RIGID AND FLEXIBLE PIPE TRENCH BACKFILL – PAVED AREAS
9	503.1	METHOD A FOR FLEXIBLE PIPE TRENCH BACKFILL – PAVED AREAS
11	BACKFILL IN UNPAVED AREA AS REQUIRED BY LOCAL CODE OR AS APPROVED BY AGENCY.	
12	234	SIDEWALK
13	506	UTILITY POTHOLE REPAIR
14	216	"L" TYPE CURB AND GUTTER

NVEnergy REQUIRES 24 HOUR ACCESS TO EQUIPMENT

SOURCE FC OR RISER	PROJECT CONNECTED LOAD (3ø) PH.	EX: KVA	ADDED KVA	TOTAL KVA	LOOP FC OR RISER
FC5877	A	725	275	1000	FC6187
UGM20197	B	500	350	1000	UGM20196
NW1216	C	400	425	825	NW1205

NV ENERGY SCHEDULING NOTE: DAY (LANE BLOCKS)

THIS PROJECT WAS ESTIMATED WITH THE ASSUMPTION THAT ALL THE WORK BEING PERFORMED ON THIS PROJECT BY NV ENERGY CREWS CAN BE DONE DURING THE DAYTIME AND WILL REQUIRE TRAFFIC CONTROL.

GOVERNMENT APPROVAL OF THESE DRAWINGS DOES NOT INDICATE APPROVAL OF TRAFFIC CONTROL. PLEASE REFER TO THE BARRICADE PLAN FOR APPROVED TRAFFIC CONTROL REQUIREMENTS.

TRANSMISSION REQUIREMENTS

COMPLIANCE WITH ALL NESC AND OSHA REQUIREMENTS. MATERIALS AND EQUIPMENT CANNOT BE STOCKPILED UNDER LINES. POLE BOLLARDS ARE REQUIRED AND SHALL BE INSTALLED BY THE OWNER IF PARKING IS WITHIN 10' OF ANY TRANSMISSION STRUCTURE. A 40'X40' SQUARE MUST BE MAINTAINED ON ONE SIDE OF A TANGENT STRUCTURE AND A 20'X20' SQUARE AROUND A DEAD END STRUCTURE TO ALLOW ACCESS FOR MAINTENANCE PURPOSES. CUSTOMER MUST OBTAIN PRIOR APPROVAL FROM TRANSMISSION ENGINEERING FOR FUTURE PROJECTS AND ANY CHANGES OR REVISIONS TO THIS PROJECT INCLUDING BUT NOT LIMITED TO THE FOLLOWING ITEMS:

- PARKING OR STORAGE OF VEHICLES EXCEEDING 8' IN HEIGHT
- COVERED PARKING
- PARKING LIGHTS
- METALLIC FENCES OR BLOCK WALLS
- TRASH ENCLOSURES
- BUILDINGS OR STRUCTURES AND FREE STANDING SIGNS
- SWIMMING POOLS
- PINE AND PALM TREES
- ELEVATION OR GRADE CHANGES

CONTRACTOR SHALL MAINTAIN RADIUS OF 10' PLUS 1:1 SLOPE OF UNDISTURBED SOIL AROUND POLES OR CONTRACTOR WILL NEED TO PROVIDE FOR TRENCH SHORING AND/OR BRACING. CONTRACTOR MAY OBTAIN WAIVER FROM NVE CONSTRUCTION SUPERVISOR.

!!!! CAUTION !!!!

ENERGIZED CABLES...
CALL BEFORE YOU DIG

CONSTRUCTION / INSPECTION REQUIREMENTS

WORK MUST CONFORM TO NVE ELECTRIC SERVICE STANDARDS, AVAILABLE AT: www.nvenergy.com/business/newconstruction/newconstructionS/servicestandards.cfm

NVE INSPECTOR MUST BE PRESENT TO INSPECT TRENCHING (SCHEDULE AT LEAST 72 HOURS IN ADVANCE) AT EACH OF THE FOLLOWING STAGES:
1. BOTTOM SAND AND CONDUIT INSTALLED
2. TOP SAND INSTALLED
3. BACKFILL INSTALLED

CONDUIT MUST BE MANDRILLED PRIOR TO RELEASE (COORDINATE WITH INSPECTOR).

NVE STAND BY CREW IS REQUIRED WHEN WORKING AT AN ENERGIZED VAULT OR TRANSFORMER. CALL STAND BY NUMBER (SEE TITLE BLOCK) TO SCHEDULE.

NVE ELECTRICAL INSTALLATION WILL NOT BE SCHEDULED UNTIL AFTER THE NVE INSPECTOR HAS COMPLETED THE OFFICIAL RELEASE.

METER(S) WILL NOT BE SET UNTIL ALL OF THE FOLLOWING ARE COMPLETE:
- [INSTRUMENT–RATED ONLY] METERING EQUIPMENT HAS BEEN SUBMITTED TO NVE METERING ENGINEER AND APPROVED. (submittals_southern@nvenergy.com)
- APPLICATION FOR METER SET HAS BEEN SUBMITTED TO NVE'S NEW DEVELOPMENT CENTER. FORM AVAILABLE AT: www.nvenergy.com/brochures_arch/new_construction/meter_set.pdf
- THE LOCAL BUILDING AUTHORITY HAS INSPECTED AND APPROVED THE METERING EQUIPMENT.
- METERING EQUIPMENT IS ACCESSIBLE AND CLEARLY IDENTIFIED WITH PERMANENT MARKINGS. ADDRESSES, SUITE NUMBERS, AND STREET SIGNS ARE POSTED IN PERMANENT LOCATIONS (SEE RPI–G).

TRACK PROJECT STATUS ONLINE WITH NVE'S DEVELOPER DASHBOARD: www.nvenergy.com/business/newconstruction/newconstructionS/developerdashboard.cfm

CUSTOMER NOTE:

UNLESS OTHERWISE NOTED, ALL CONDUIT, BENDS AND SUBSTRUCTURES ARE THE RESPONSIBILITY OF THE CUSTOMERS CONTRACTOR, OR ASSIGNED DCA CONTRACTOR (RESIDENTIAL ONLY)

UNLESS OTHERWISE NOTED:

ALL SERVICE CONDUCTOR: 4/0 AL. TRI.

ALL TRANSFORMERS: 7200V–120/240V–1ø PM

LARGEST A/C UNIT SIZE: 5 TONS

NUMBER OF UNITS: 59

MAIN SIZE: 320 AMPS

ESTIMATED KVA PER UNIT: 15.7 KVA

SQ. FT. OF LARGEST UNIT: 3410 FT²

DEVELOPER'S OFFSITE ENCROACHMENT PERMIT

TO BE UTILIZED FOR THE INSTALLATION OF NVEnergy FACILITIES

NOTE: ALL THE ABOVE GROUND UTILITY APPURTENANCES SHALL CONFORM TO THE REQUIREMENTS OF CLV UNIFIED DEVELOPMENT CODE TITLE 19.06 AND 19.08

APPROVED FOR CONSTRUCTION

THIS APPROVAL IS FOR WORK IN CLV R/W & EASEMENT ONLY. OBTAINING PERMISSIONS OR EASEMENTS FOR WORK SHOWN ON PRIVATE PROPERTY IS THE RESPONSIBILITY OF THE UTILITY.

APPROVAL BY: 6/27/19 DATE

CITY OF LAS VEGAS
PERMIT REQUIRED*

CONTACT CLV LAND DEVELOPMENT (229–6371)
CLV CONSTRUCTION SERVICES MUST BE NOTIFIED 24 HOURS PRIOR TO COMMENCING CONSTRUCTION (229–6337)

HANSEN 107YS104-UTL 48-02739-0001

DATE 6/27/19

*NVE INSPECTOR MUST BE NOTIFIED BY FAX 48 HOURS PRIOR TO COMMENCING CONSTRUCTION & WILL VERIFY CITY PERMIT FOR WORK DONE IN STREETS OR SIDEWALK.
FAX PERMIT TO:
LAS VEGAS NORTH (RYAN CENTER): 402–4354
LAS VEGAS SOUTH (BELTWAY CENTER): 402–6864

CIVIL LINETYPE LEGEND

CENTERLINE
PROPERTY LINE/ROW
CURB
EDGE OF PAVEMENT
EDGE OF SIDEWALK
SEWER LINE
WATER LINE
COHW WATER LINE
LVVWD WATER LINE
SNWA WATER LINE
GAS LINE
TELEPHONE LINE
CABLE TV LINE
CABLE TV LINE
STORM DRAIN LINE
FIRE HYDRANT
SERVICE INDICATOR
SIGNAL LIGHT
STREET LIGHT

EXHIBIT 'A'

NVEnergy INFORMATION:
COORDINATOR: SANTIAGO, CHERI
PHONE: (702)622–4365 D.F. LOWELL, KEN
DESIGNER: BENNETT–ORILLO, CINDY
DCA: 285–8182, 219–5761
INSPECTOR: 702–402–3008 OR UGI@NVENERGY.COM
STAND BY: (702) 402–4450, 4150, 4114, 4117, 4118
DISTRICT: LAS VEGAS NORTH DISTRICT

JPA INFORMATION:
JPA ADMIN PHONE: N/A JPA#: N/A

CUSTOMER INFORMATION:
APPLICANT: RICHMOND AMERICAN HOMES OF NEVADA, INC.
ENGINEER: SLATER HANIFAN GROUP
CONTACT: RICHARDSON VON–OY, DAVE ** 702–379–7577
APPROVAL DATE: 02/19/2019

GOVERNMENT INFORMATION:
AGENCY: CLV
APPROVAL DATE: ––––

FOR EACH SERVICE POINT (POINT OF DELIVERY), ENERGY FOR EACH TENANT SPACE WILL BE MEASURED THROUGH ONE WATTHOUR METER. ENERGY FOR ALL NON–TENANT SPACE WILL BE MEASURED THROUGH ONE WATTHOUR METER. CONTACT NVE METER OPERATIONS FOR MULTIPLE RATE CLASS INSTALLATIONS.

NVEnergy

FARM HUALAPAI - SUBDIVISION

GRAND TETON / HUALAPAI

PROJ #3003264462	SCALE: 1"=30'
SHEET # 1 OF 5	DATE: 1/10/2019

0 REVISION(S)

Sharing of this drawing and the information contained herein shall be only to individuals/parties who have entered into an agreement with Applicant for the completion of work associated with this specific project. Use for purposes other than this specific project requires the written consent of NV Energy.

3 14 19

18-02739-UGI

2/21/2019 12:52 PM

ch21292

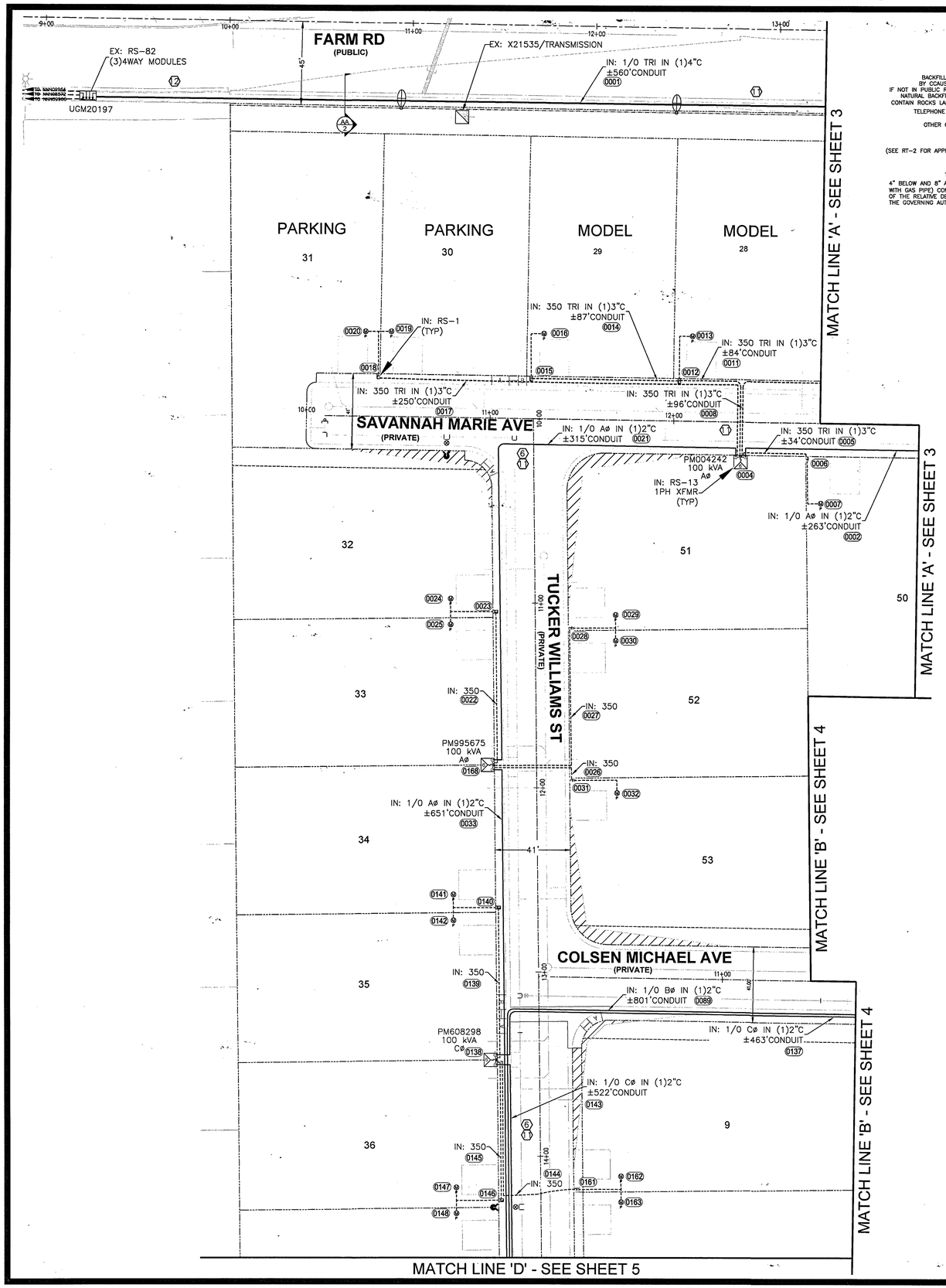

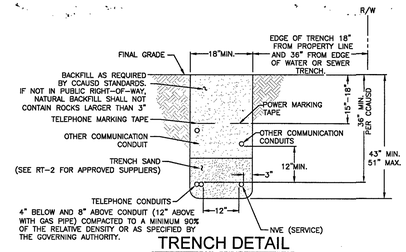

TRENCH DETAIL

NVE U.G. STD. RT-8 (REV. 10/27/2014)
(RESIDENTIAL SERVICE)

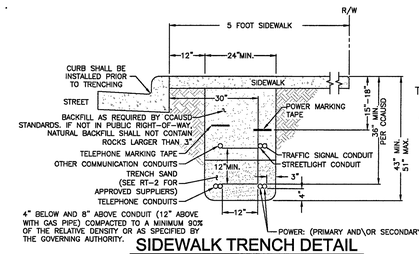

SIDEWALK TRENCH DETAIL

NVE U.G. STD. RT-7 (REV. 10/27/2014)
(RESIDENTIAL OR COMMERCIAL)

N

T,R,S: 19-60-18

APN: 12518301002
12518301003
12518301004
12518301014

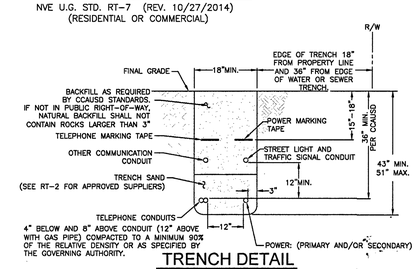

TRENCH DETAIL

NVE U.G. STD. RT-12 (REV. 10/27/2014)
(RESIDENTIAL AND COMMERCIAL)

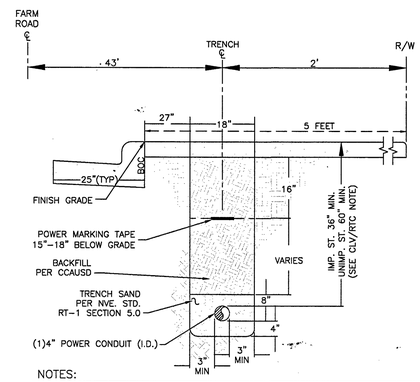

NOTES:

CLV REQUIREMENTS (APPLICABLE WITHIN CITY OF LAS VEGAS LIMITS ONLY):
IMPROVED AREA (IMP. ST.): (LOCATION OF TRENCH)
AREA WILL BE CONSIDERED IMPROVED IF IT MEETS ONE OR MORE OF THE FOLLOWING CRITERIA(S).
- EXISTING PERMANENT PAVEMENT WITH CURB & GUTTER AND/OR ADJACENT PERMANENT SIDEWALK.
- WITHIN AN IMPROVED TRAIL AREA.
- LIMITS OF CONSTRUCTION INSTALLED CONCURRENT WITH A PRIVATE OR PUBLIC PROJECT.

UNIMPROVED AREA (UNIMP. ST.): (LOCATION OF TRENCH)
ANY OTHER SCENARIO THAT FAILS TO MEET THE IMPROVED AREA CRITERIA(S) WILL BE CONSIDERED AN UNIMPROVED AREA.

NVE REQUIREMENTS:
FOR ALL OTHER JURISDICTIONS REFER TO NVE STANDARDS.
BACKFILL REQUIREMENTS NVE. STD. RT-1.
TRENCH DEPTH REQUIREMENTS NVE. STD. RT-5.

TRENCH DETAIL

1-4" CONDUITS

SECTION "AA"

UNLESS OTHERWISE NOTED:

ALL SERVICE CONDUCTOR: 4/0 AL. TRI.
ALL TRANSFORMERS: 7200V-120/240V-1ø PM
LARGEST A/C UNIT SIZE: 5 TONS
NUMBER OF UNITS: 59
MAIN SIZE: 320 AMPS
ESTIMATED KVA PER UNIT: 15.7 KVA
SQ. FT. OF LARGEST UNIT: 3410 FT^2

DEVELOPER'S OFFSITE ENCROACHMENT PERMIT
TO BE UTILIZED FOR THE INSTALLATION OF NVEnergy FACILITIES

NOTE: ALL THE ABOVE GROUND UTILITY APPURTENANCES SHALL CONFORM TO THE REQUIREMENTS OF CLV UNIFIED DEVELOPMENT CODE TITLE 19.06 AND 19.08

APPROVED FOR CONSTRUCTION

THIS APPROVAL IS FOR WORK IN CLV R/W & EASEMENT ONLY. OBTAINING PERMISSIONS OR EASEMENTS FOR WORK SHOWN ON PRIVATE PROPERTY IS THE RESPONSIBILITY OF THE UTILITY.

APPROVAL BY: 6/27/19 DATE

CITY OF LAS VEGAS
PERMIT REQUIRED*

CONTACT CLV LAND DEVELOPMENT (229-6371)
CLV CONSTRUCTION SERVICES MUST BE NOTIFIED 24 HOURS PRIOR TO COMMENCING CONSTRUCTION (229-6337)

HANSEN 10745104-UTL L18-02739-U001

DATE 6/27/19

*NVE INSPECTOR MUST BE NOTIFIED BY FAX 48 HOURS PRIOR TO COMMENCING CONSTRUCTION & WILL VERIFY CITY PERMIT FOR WORK DONE IN STREETS OR SIDEWALK.
FAX PERMIT TO:
LAS VEGAS NORTH (RYAN CENTER): 402-4354
LAS VEGAS SOUTH (BELTWAY CENTER): 402-6864

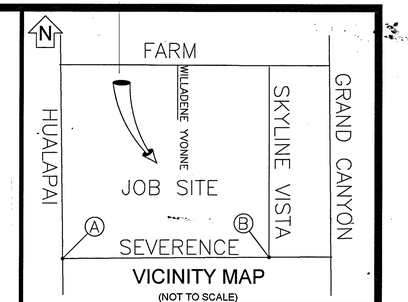

VICINITY MAP
(NOT TO SCALE)

EVERY EFFORT HAS BEEN MADE TO IDENTIFY ALL NVE FACILITIES. THE CUSTOMER SHALL CONFIRM THE EXISTENCE AND LOCATION OF THESE FACILITIES.

AVOID HITTING OVERHEAD POWER LINES. IT'S COSTLY.

CALL 1-702-402-2929

Call before you Dig
Avoid cutting underground utility lines. It's costly.
CALL 811
OR
1-800-227-2600
AND CLARK COUNTY TRAFFIC OPERATIONS
1-702-455-6000

REVISIONS

NO.	DESCRIPTION	DATE	REV BY

STANDARD DCA

PROJECT PURPOSE:

PROVIDE 1PH SVC TO A SINGLE-FAMILY DETACHED RESIDENTAL SUBDIVISION 59 HOMES, 320A 120/240V PANELS, 1 GATE SVC 200A PEDESTAL

EXHIBIT 'A'

NVEnergy INFORMATION:
COORDINATOR: SANTIAGO, CHERI
PHONE: (702)622-4365 D.F. LOWELL, KEN
DESIGNER: BENNETT-ORILLO, CINDY
DCA: 285-8182, 219-5761
INSPECTOR: 702-402-3008 OR UGI@NVENERGY.COM
STAND BY: (702) 402-4450, 4150, 4114, 4117, 4118
DISTRICT: LAS VEGAS NORTH DISTRICT

JPA INFORMATION:
JPA ADMIN PHONE: N/A JPA#: N/A

CUSTOMER INFORMATION:
APPLICANT: RICHMOND AMERICAN HOMES OF NEVADA, INC.
ENGINEER: SLATER HANIFAN GROUP
CONTACT: RICHARDSON VON-OY, DAVE ** 702-379-7577
APPROVAL DATE: 02/19/2019

GOVERNMENT INFORMATION:
AGENCY: CLV
APPROVAL DATE: ----

FOR EACH SERVICE POINT (POINT OF DELIVERY), ENERGY FOR EACH TENANT SPACE WILL BE MEASURED THROUGH ONE WATTHOUR METER. ENERGY FOR ALL NON-TENANT SPACE WILL BE MEASURED THROUGH ONE WATTHOUR METER. CONTACT NVE METER OPERATIONS FOR MULTIPLE RATE CLASS INSTALLATIONS.

NVEnergy

FARM HUALAPAI - SUBDIVISION

GRAND TETON / HUALAPAI

PROJ #3003264462	SCALE: 1"=30'
SHEET # 2 OF 5	DATE: 1/10/2019

cb21292
2/21/2019 12:52 PM

Sharing of this drawing and the information contained herein shall be only to individuals/parties who have entered into an agreement with Applicant for the completion of work associated with this specific project. Use for purposes other than this specific project requires the written consent of NV Energy.

0 REVISION(S)

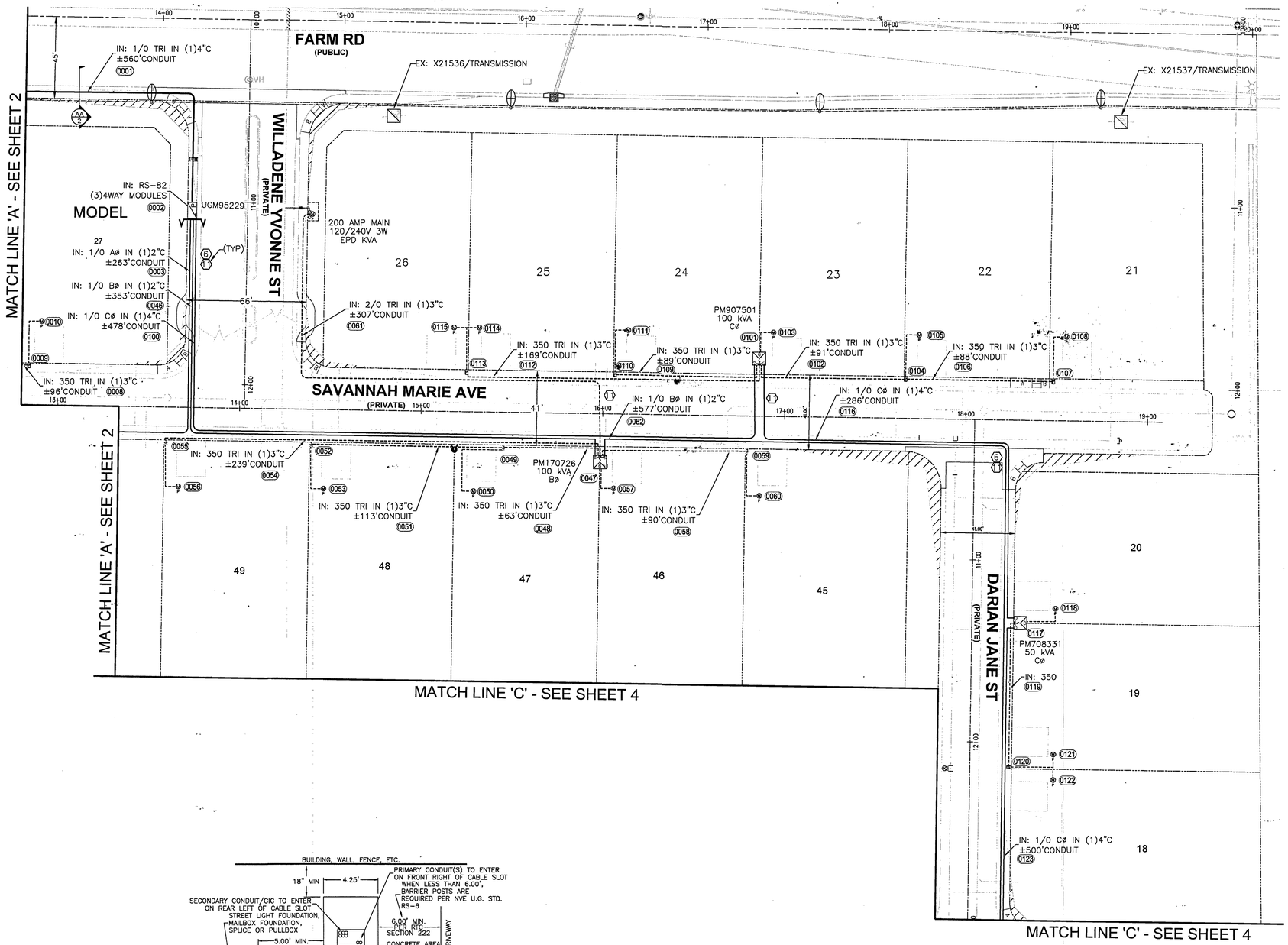

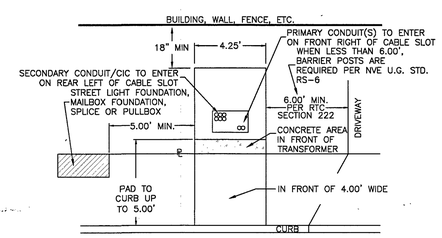

SINGLE-PHASE TRANSFORMER LOCATION DETAIL

NVE U.G. STD. RS-5 & RS-13 (RESIDENTIAL) & RS-19 (COMMERCIAL)

N

T,R,S: 19-60-18

APN: 12518301002
12518301003
12518301004
12518301014

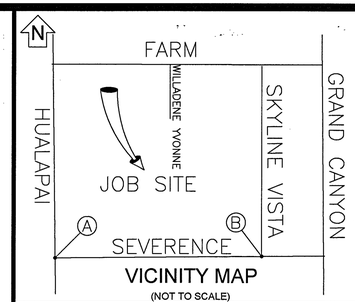

VICINITY MAP

(NOT TO SCALE)

EVERY EFFORT HAS BEEN MADE TO IDENTIFY ALL NVE FACILITIES. THE CUSTOMER SHALL CONFIRM THE EXISTENCE AND LOCATION OF THESE FACILITIES.

AVOID HITTING OVERHEAD POWER LINES. IT'S COSTLY.

CALL BEFORE YOU DO OVERHEAD

CALL 1-702-402-2929

Call before you Dig
Avoid cutting underground utility lines. It's costly.
CALL 811
OR
1-800-227-2600
AND CLARK COUNTY TRAFFIC OPERATIONS
1-702-455-6000

REVISIONS

NO.	DESCRIPTION	DATE	REV BY

STANDARD DCA

PROJECT PURPOSE:

PROVIDE 1PH SVC TO A SINGLE-FAMILY DETACHED RESIDENITAL SUBDIVISION 59 HOMES, 320A 120/240V PANELS, 1 GATE SVC 200A PEDESTAL

EXHIBIT 'A'

NVEnergy INFORMATION:
COORDINATOR: SANTIAGO, CHERI
PHONE: (702)622-4365 D.F. LOWELL, KEN
DESIGNER: BENNETT-ORILLO, CINDY
DCA: 285-8182, 219-5761
INSPECTOR: 702-402-3008 OR UGI@NVENERGY.COM
STAND BY: (702) 402-4450, 4150, 4114, 4117, 4118
DISTRICT: LAS VEGAS NORTH DISTRICT
JPA INFORMATION:
JPA ADMIN PHONE: N/A JPA#: N/A
CUSTOMER INFORMATION:
APPLICANT: RICHMOND AMERICAN HOMES OF NEVADA, INC.
ENGINEER: SLATER HANIFAN GROUP
CONTACT: RICHARDSON VON-OY, DAVE ** 702-379-7577
APPROVAL DATE: 02/19/2019
GOVERNMENT INFORMATION:
AGENCY: CLV
APPROVAL DATE: ----

FOR EACH SERVICE POINT (POINT OF DELIVERY), ENERGY FOR EACH TENANT SPACE WILL BE MEASURED THROUGH ONE WATTHOUR METER. ENERGY FOR ALL NON-TENANT SPACE WILL BE MEASURED THROUGH ONE WATTHOUR METER. CONTACT NVE METER OPERATIONS FOR MULTIPLE RATE CLASS INSTALLATIONS.

NVEnergy

UNLESS OTHERWISE NOTED:

ALL SERVICE CONDUCTOR: 4/0 AL. TRI.
ALL TRANSFORMERS: 7200V-120/240V-1Ø PM
LARGEST A/C UNIT SIZE: 5 TONS
NUMBER OF UNITS: 59
MAIN SIZE: 320 AMPS
ESTIMATED KVA PER UNIT: 15.7 KVA
SQ. FT. OF LARGEST UNIT: 3410 FT²

DEVELOPER'S OFFSITE ENCROACHMENT PERMIT
TO BE UTILIZED FOR THE INSTALLATION OF NVEnergy FACILITIES

NOTE: ALL THE ABOVE GROUND UTILITY APPURTENANCES SHALL CONFORM TO THE REQUIREMENTS OF CLV UNIFIED DEVELOPMENT CODE TITLE 19.06 AND 19.08

APPROVED FOR CONSTRUCTION

THIS APPROVAL IS FOR WORK IN CLV R/W & EASEMENT ONLY. OBTAINING PERMISSIONS OR EASEMENTS FOR WORK SHOWN ON PRIVATE PROPERTY IS THE RESPONSIBILITY OF THE UTILITY

APPROVAL BY: DATE 6/27/19

CITY OF LAS VEGAS
PERMIT REQUIRED*

CONTACT CLV LAND DEVELOPMENT (229-6371) CLV CONSTRUCTION SERVICES MUST BE NOTIFIED 24 HOURS PRIOR TO COMMENCING CONSTRUCTION (229-6337)

HANSEN 10795104-UTL L18-02739-U001

DATE 6/27/19

*NVE INSPECTOR MUST BE NOTIFIED BY FAX 48 HOURS PRIOR TO COMMENCING CONSTRUCTION & WILL VERIFY CITY PERMIT FOR WORK DONE IN STREETS OR SIDEWALK.
FAX PERMIT TO:
LAS VEGAS NORTH (RYAN CENTER): 402-4354
LAS VEGAS SOUTH (BELTWAY CENTER): 402-6864

FARM HUALAPAI - SUBDIVISION

GRAND TETON / HUALAPAI

PROJ #3003264462	SCALE: 1"=30'
SHEET # 3 OF 5	DATE: 1/10/2019

ck21292

2/21/2019 12:52 PM

Sharing of this drawing and the information contained herein shall be only to individuals/parties who have entered into an agreement with Applicant for the completion of work associated with this specific project. Use for purposes other than this specific project requires the written consent of NV Energy.

0 REVISION(S)

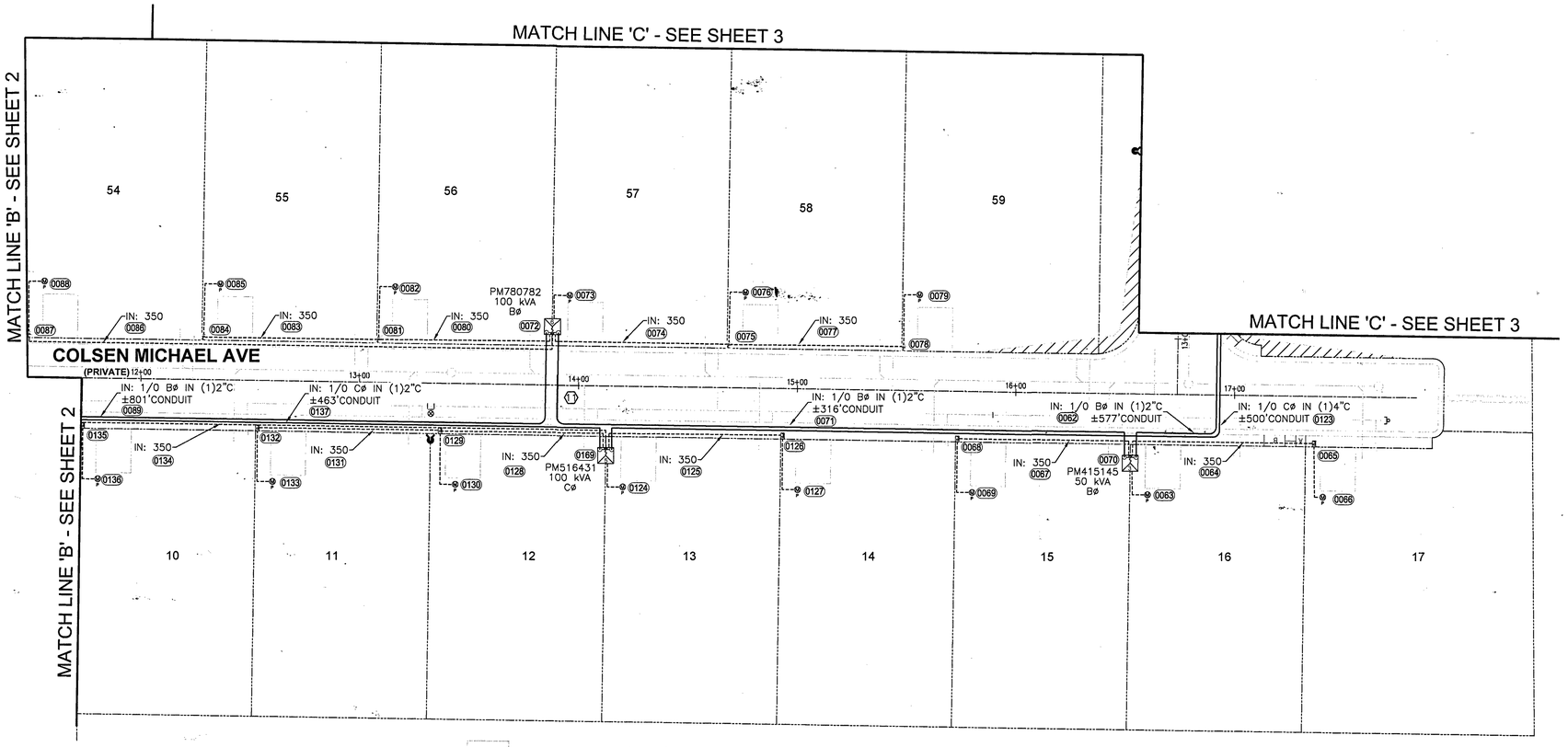

N

T,R,S: 19–60–18

APN: 12518301002
12518301003
12518301004
12518301014

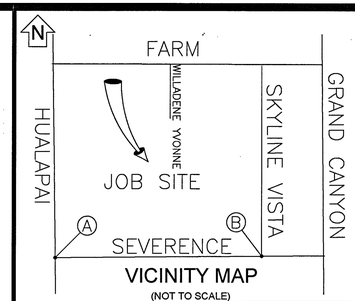

VICINITY MAP
(NOT TO SCALE)

EVERY EFFORT HAS BEEN MADE TO IDENTIFY ALL NVE FACILITIES. THE CUSTOMER SHALL CONFIRM THE EXISTENCE AND LOCATION OF THESE FACILITIES.

AVOID HITTING OVERHEAD POWER LINES. IT'S COSTLY.



CALL 1-702-402-2929

Call before you Dig
Avoid cutting underground utility lines. It's costly.
CALL 811
OR
1-800-227-2600
AND CLARK COUNTY TRAFFIC OPERATIONS
1-702-455-6000

REVISIONS

NO.	DESCRIPTION	DATE	REV BY

STANDARD DCA

PROJECT PURPOSE:

PROVIDE 1PH SVC TO A SINGLE–FAMILY DETACHED RESIDENITAL SUBDIVISION 59 HOMES, 320A 120/240V PANELS, 1 GATE SVC 200A PEDESTAL

EXHIBIT 'A'

NVEnergy INFORMATION:
COORDINATOR: SANTIAGO, CHERI
PHONE: (702)622–4365 D.F. LOWELL, KEN
DESIGNER: BENNETT–ORILLO, CINDY
DCA: 285–8182, 219–5761
INSPECTOR: 702–402–3008 OR UGI@NVENERGY.COM
STAND BY: (702) 402–4450, 4150, 4114, 4117, 4118
DISTRICT: LAS VEGAS NORTH DISTRICT
JPA INFORMATION:
JPA ADMIN PHONE: N/A JPA#: N/A
CUSTOMER INFORMATION:
APPLICANT: RICHMOND AMERICAN HOMES OF NEVADA, INC.
ENGINEER: SLATER HANIFAN GROUP
CONTACT: RICHARDSON VON–OY, DAVE ** 702–379–7577
APPROVAL DATE: 02/20/2019
GOVERNMENT INFORMATION:
AGENCY: CLV
APPROVAL DATE: ----

FOR EACH SERVICE POINT (POINT OF DELIVERY), ENERGY FOR EACH TENANT SPACE WILL BE MEASURED THROUGH ONE WATTHOUR METER. ENERGY FOR ALL NON-TENANT SPACE WILL BE MEASURED THROUGH ONE WATTHOUR METER. CONTACT NVE METER OPERATIONS FOR MULTIPLE RATE CLASS INSTALLATIONS.

NVEnergy

UNLESS OTHERWISE NOTED:
ALL SERVICE CONDUCTOR: 4/0 AL. TRI.
ALL TRANSFORMERS: 7200V–120/240V–1ø PM
LARGEST A/C UNIT SIZE: 5 TONS
NUMBER OF UNITS: 59
MAIN SIZE: 320 AMPS
ESTIMATED KVA PER UNIT: 15.7 KVA
SQ. FT. OF LARGEST UNIT: 3410 FT²

DEVELOPER'S OFFSITE ENCROACHMENT PERMIT
TO BE UTILIZED FOR THE INSTALLATION OF NVEnergy FACILITIES

NOTE: ALL THE ABOVE GROUND UTILITY APPURTENANCES SHALL CONFORM TO THE REQUIREMENTS OF CLV UNIFIED DEVELOPMENT CODE TITLE 19.06 AND 19.08

APPROVED FOR CONSTRUCTION
THIS APPROVAL IS FOR WORK IN CLV R/W & EASEMENT ONLY. OBTAINING PERMISSIONS OR EASEMENTS FOR WORK SHOWN ON PRIVATE PROPERTY IS THE RESPONSIBILITY OF THE UTILITY.
APPROVAL BY: DATE 6/27/19

CITY OF LAS VEGAS
PERMIT REQUIRED*
CONTACT CLV LAND DEVELOPMENT (229–6371)
CLV CONSTRUCTION SERVICES MUST BE NOTIFIED 24 HOURS PRIOR TO COMMENCING CONSTRUCTION (229–6337)
HANSEN 1079304–UTL 48–02739–U001
DATE 6/27/19
*NVE INSPECTOR MUST BE NOTIFIED BY FAX 48 HOURS PRIOR TO COMMENCING CONSTRUCTION & WILL VERIFY CITY PERMIT FOR WORK DONE IN STREETS OR SIDEWALK.
FAX PERMIT TO:
LAS VEGAS NORTH (RYAN CENTER): 402–4354
LAS VEGAS SOUTH (BELTWAY CENTER): 402–6864

FARM HUALAPAI - SUBDIVISION

GRAND TETON / HUALAPAI

PROJ #3003264462	SCALE: 1"=30'
SHEET # 4 OF 5	DATE: 1/10/2019

Sharing of this drawing and the information contained herein shall be only to individuals/parties who have entered into an agreement with Applicant for the completion of work associated with this specific project. Use for purposes other than this specific project requires the written consent of NV Energy.

0 REVISION(S)

cb21292
2/21/2019 12:52 PM

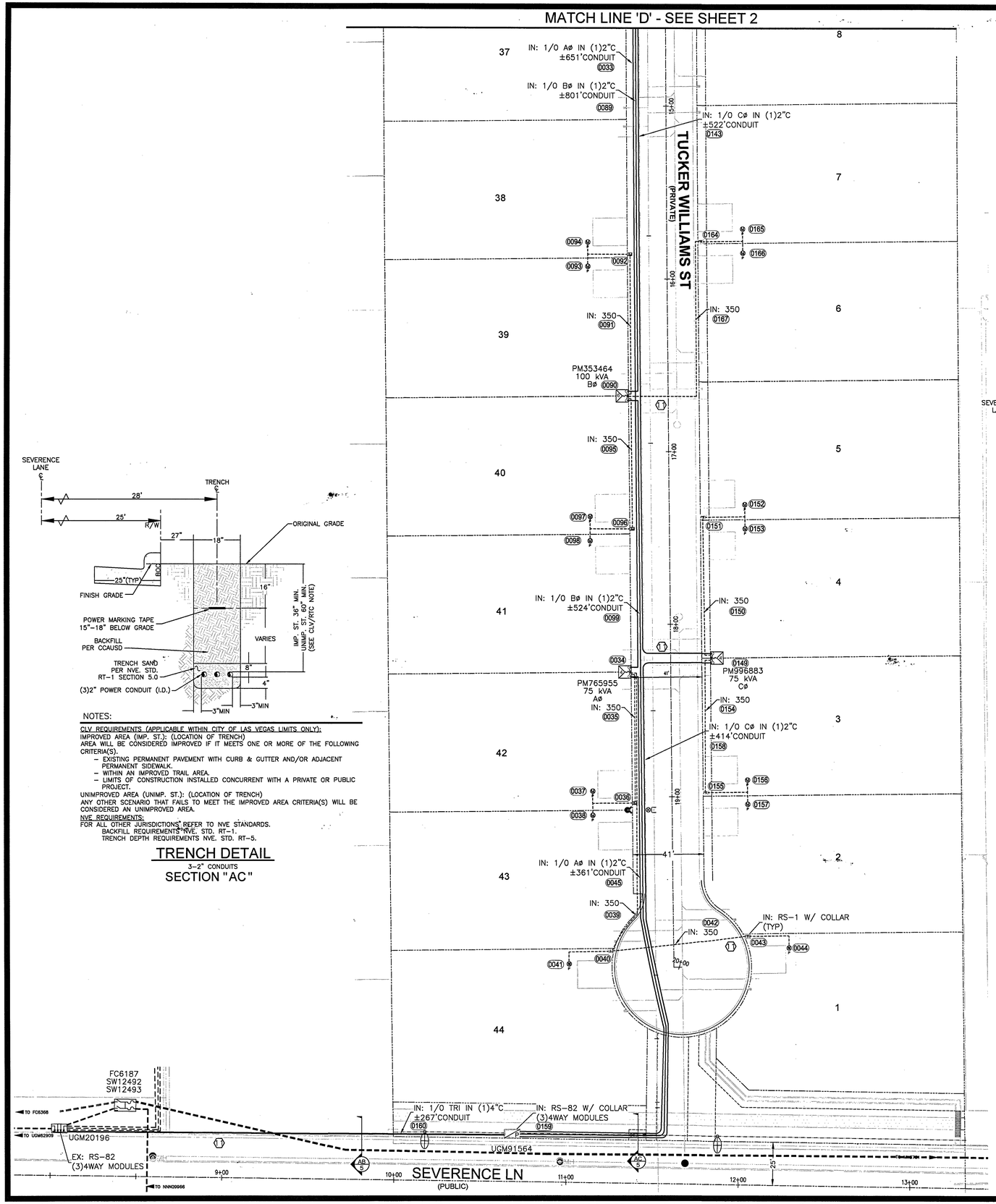

NOTES:

CLV REQUIREMENTS (APPLICABLE WITHIN CITY OF LAS VEGAS LIMITS ONLY):
IMPROVED AREA (IMP. ST.): (LOCATION OF TRENCH)
AREA WILL BE CONSIDERED IMPROVED IF IT MEETS ONE OR MORE OF THE FOLLOWING CRITERIA(S).
- EXISTING PERMANENT PAVEMENT WITH CURB & GUTTER AND/OR ADJACENT PERMANENT SIDEWALK.
- WITHIN AN IMPROVED TRAIL AREA.
- LIMITS OF CONSTRUCTION INSTALLED CONCURRENT WITH A PRIVATE OR PUBLIC PROJECT.

UNIMPROVED AREA (UNIMP. ST.): (LOCATION OF TRENCH)
ANY OTHER SCENARIO THAT FAILS TO MEET THE IMPROVED AREA CRITERIA(S) WILL BE CONSIDERED AN UNIMPROVED AREA.
NVE REQUIREMENTS:
FOR ALL OTHER JURISDICTIONS REFER TO NVE STANDARDS.
BACKFILL REQUIREMENTS NVE. STD. RT-1.
TRENCH DEPTH REQUIREMENTS NVE. STD. RT-5.

TRENCH DETAIL
3-2" CONDUITS
SECTION "AC"

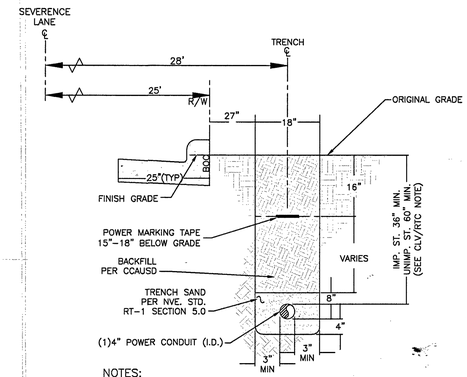

NOTES:

CLV REQUIREMENTS (APPLICABLE WITHIN CITY OF LAS VEGAS LIMITS ONLY):
IMPROVED AREA (IMP. ST.): (LOCATION OF TRENCH)
AREA WILL BE CONSIDERED IMPROVED IF IT MEETS ONE OR MORE OF THE FOLLOWING CRITERIA(S).
- EXISTING PERMANENT PAVEMENT WITH CURB & GUTTER AND/OR ADJACENT PERMANENT SIDEWALK.
- WITHIN AN IMPROVED TRAIL AREA.
- LIMITS OF CONSTRUCTION INSTALLED CONCURRENT WITH A PRIVATE OR PUBLIC PROJECT.

UNIMPROVED AREA (UNIMP. ST.): (LOCATION OF TRENCH)
ANY OTHER SCENARIO THAT FAILS TO MEET THE IMPROVED AREA CRITERIA(S) WILL BE CONSIDERED AN UNIMPROVED AREA.
NVE REQUIREMENTS:
FOR ALL OTHER JURISDICTIONS REFER TO NVE STANDARDS.
BACKFILL REQUIREMENTS NVE. STD. RT-1.
TRENCH DEPTH REQUIREMENTS NVE. STD. RT-5.

TRENCH DETAIL
1-4" CONDUITS
SECTION "AB"

T,R,S: 19-60-18
APN: 12518301002
12518301003
12518301004
12518301014

CENTERLINE STATION TABLE

#	STREET INTERSECTION	STA	HEADED
1			
2			

STATION TABLE

MAXIMO STATION	CORNER	CENTER LINE STATION	SIDE	OFFSET CL TO BOC	OFFSET CL TO ROW	OFFSET CL TO CLOSEST FACE OF SUBSTRUCTURE	SUBSTRUCTURE INFORMATION
		FIELD NOTES:					OPERATING NUMBER:
							PAGE NUMBER:
							EASEMENT NUMBER:
		FIELD NOTES:					TYP. EASEMENT LAYOUT:

UNLESS OTHERWISE NOTED:
ALL SERVICE CONDUCTOR: 4/0 AL. TRI.
ALL TRANSFORMERS: 7200V-120/240V-1ø PM
LARGEST A/C UNIT SIZE: 5 TONS
NUMBER OF UNITS: 59
MAIN SIZE: 320 AMPS
ESTIMATED KVA PER UNIT: 15.7 KVA
SQ. FT. OF LARGEST UNIT: 3410 FT²

DEVELOPER'S OFFSITE ENCROACHMENT PERMIT
TO BE UTILIZED FOR THE INSTALLATION OF NVEnergy FACILITIES

NOTE: ALL THE ABOVE GROUND UTILITY APPURTENANCES SHALL CONFORM TO THE REQUIREMENTS OF CLV UNIFIED DEVELOPMENT CODE TITLE 19.06 AND 19.08

APPROVED FOR CONSTRUCTION
THIS APPROVAL IS FOR WORK IN CLV R/W & EASEMENT ONLY. OBTAINING PERMISSIONS OR EASEMENTS FOR WORK SHOWN ON PRIVATE PROPERTY IS THE RESPONSIBILITY OF THE UTILITY.
APPROVAL BY: 6/27/19 DATE

CITY OF LAS VEGAS
PERMIT REQUIRED*
CONTACT CLV LAND DEVELOPMENT (229-6371)
CLV CONSTRUCTION SERVICES MUST BE NOTIFIED 24 HOURS PRIOR TO COMMENCING CONSTRUCTION (229-6337)
HANSEN 10745104-UTL L18-02739-U001
DATE 6/27/19
*NVE INSPECTOR MUST BE NOTIFIED BY FAX 48 HOURS PRIOR TO COMMENCING CONSTRUCTION & WILL VERIFY CITY PERMIT FOR WORK DONE IN STREETS OR SIDEWALK.
FAX PERMIT TO:
LAS VEGAS NORTH (RYAN CENTER): 402-4354
LAS VEGAS SOUTH (BELTWAY CENTER): 402-6856

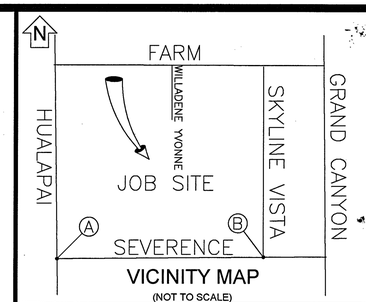

VICINITY MAP
(NOT TO SCALE)

EVERY EFFORT HAS BEEN MADE TO IDENTIFY ALL NVE FACILITIES. THE CUSTOMER SHALL CONFIRM THE EXISTENCE AND LOCATION OF THESE FACILITIES.

AVOID HITTING OVERHEAD POWER LINES. IT'S COSTLY.
CALL BEFORE YOU DO OVERHEAD
CALL 1-702-402-2929

Call before you Dig
Avoid cutting underground utility lines. It's costly.
CALL 811
OR
1-800-227-2600
AND CLARK COUNTY TRAFFIC OPERATIONS
1-702-455-6000

REVISIONS

NO.	DESCRIPTION	DATE	REV BY

STANDARD DCA

PROJECT PURPOSE:
PROVIDE 1PH SVC TO A SINGLE-FAMILY DETACHED RESIDENITAL SUBDIVISION 59 HOMES, 320A 120/240V PANELS, 1 GATE SVC 200A PEDESTAL

EXHIBIT 'A'

NVEnergy INFORMATION:
COORDINATOR: SANTIAGO, CHERI
PHONE: (702)622-4365 D.F. LOWELL, KEN
DESIGNER: BENNETT-ORILLO, CINDY
DCA: 285-8182, 219-5761
INSPECTOR: 702-402-3008 OR UGI@NVENERGY.COM
STAND BY: (702) 402-4450, 4150, 4114, 4117, 4118
DISTRICT: LAS VEGAS NORTH DISTRICT
JPA INFORMATION:
JPA ADMIN PHONE: N/A JPA#: N/A
CUSTOMER INFORMATION:
APPLICANT: RICHMOND AMERICAN HOMES OF NEVADA, INC.
ENGINEER: SLATER HANIFAN GROUP
CONTACT: RICHARDSON VON-OY, DAVE ** 702-379-7577
APPROVAL DATE: 02/20/2019
GOVERNMENT INFORMATION:
AGENCY: CLV
APPROVAL DATE: ----

FOR EACH SERVICE POINT (POINT OF DELIVERY), ENERGY FOR EACH TENANT SPACE WILL BE MEASURED THROUGH ONE WATTHOUR METER. ENERGY FOR ALL NON-TENANT SPACE WILL BE MEASURED THROUGH ONE WATTHOUR METER. CONTACT NVE METER OPERATIONS FOR MULTIPLE RATE CLASS INSTALLATIONS.

NVEnergy

FARM HUALAPAI - SUBDIVISION

GRAND TETON / HUALAPAI

PROJ #3003264462	SCALE: 1"=30'
SHEET # 5 OF 5	DATE: 1/10/2019

0 REVISION(S)

2/21/2019 12:52 PM cb21292

Sharing of this drawing and the information contained herein shall be only to individuals/parties who have entered into an agreement with Applicant for the completion of work associated with this specific project. Use for purposes other than this specific project requires the written consent of NV Energy.

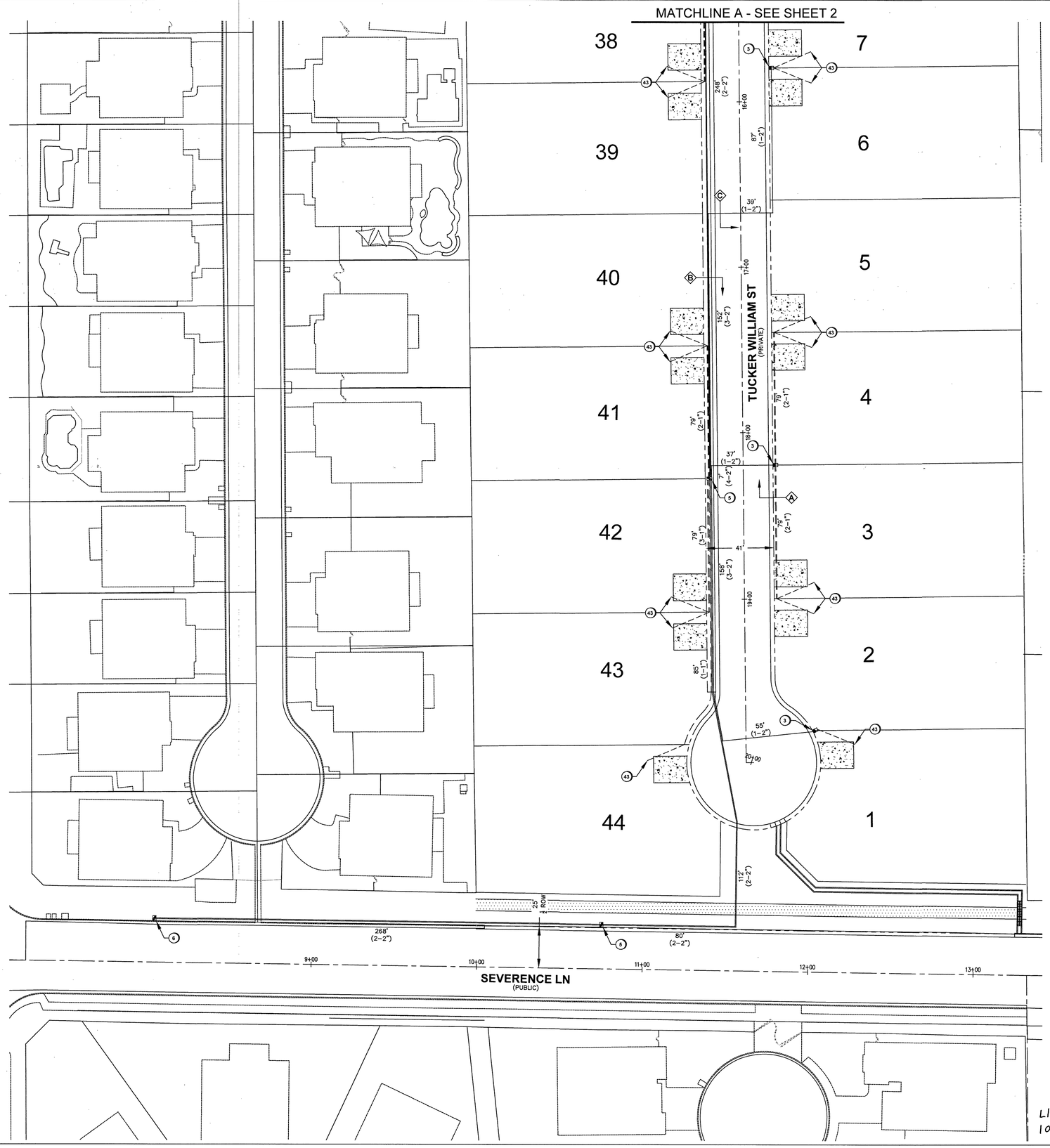

LEGEND

1		INSTALL B-36 PULL BOX (24"X36"X24")
2		EXISTING B-36 PULL BOX (24"X36"X24")
3		INSTALL B-50 PULL BOX (13"X24"X24")
4		EXISTING B-50 PULL BOX (13"X24"X24")
5		INSTALL B-100 PULL BOX (24"X36"X24")
6		EXISTING B-100 PULL BOX (24"X36"X24")
7		INSTALL T-200 CATV VAULT (30"X48"X36")
8		EXISTING T-200 CATV VAULT (30"X48"X36")
9		INSTALL T-400 CATV VAULT (36"X60"X36")
10		EXISTING T-400 CATV VAULT (36"X60"X36")
11		INSTALL T-600 CATV VAULT (48"X72"X36")
12		EXISTING T-600 CATV VAULT (48"X72"X36")
13		INSTALL NEW CATV PEDESTAL/CABINET
14		EXISTING NEW CATV PEDESTAL/CABINET
15		R&R S/W SLAB(S)
16		POTHOLE
17	—C—	SIDEWALK/DIRT TRENCH INSTALL WITH FIBER/COAX PULL
18	—C—	ASPHALT MITIGATION/STREET TRENCH WITH FIBER/COAX PULL
19	—B—	PROPOSED BORE WITH FIBER/COAX PULL
20	—X—	EXISTING CATV CONDUIT(S)
21	—OHC—	PROPOSED OVERHEAD FIBER OPTIC CABLE OR COAX INSTALL
22	—XOHC—	EXISTING OVERHEAD FIBER OPTIC CABLE OR COAX
23		U.G. FIBER/COAX PULL THROUGH EXISTING CONDUIT
24		RIGHT OF WAY LINE
25		LOT/PROPERTY LINE
26		EDGE OF PAVEMENT/ SIDEWALK/CONCRETE
27	P	EXISTING NVE PULL BOX
28	T	EXISTING TELCO PULL BOX
29	TM	EXISTING TELCO MANHOLE
30	T	EXISTING TELCO POLE
31		EXISTING NVE POLE
32	NVE	EXISTING NVE TRANSMISSION POLE
33		EXISTING JOINT POLE
34		EXISTING JOINT POLE WITH TRANSFORMER
35		POLE ANCHOR
36		EXISTING NVE TRANSFORMER TRANSFORMER PAD
37	TS	SNWA TEST STATION
38		COX POWER SUPPLY (49"X24"X52")
39	RC	INSTALL RHINO CABINET
40		RISER POLE/QUADRANT DETAIL RISER OWNERSHIP NOTED
41		RAILROAD
42	MH	EXISTING MANHOLE (SS),(SD)...ECT
43		1in CONDUIT LATERAL
44		STORMWATER ASSETS
45		

T19S R60E SEC18

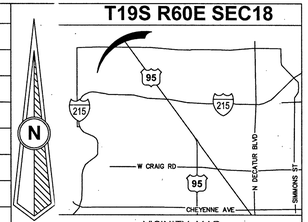

VICINITY MAP

REVISIONS

REV	DESCRIPTION	DATE	BY
0			

ALL CONSTRUCTION AND MATERIALS SHALL BE IN ACCORDANCE WITH THE "UNIFORM STANDARD SPECIFICATIONS FOR PUBLIC WORKS CONSTRUCTION OFF-SITE IMPROVEMENTS, CLARK COUNTY AREA NEVADA" LATEST ISSUE; THE "UNIFORM STANDARD DRAWINGS FOR PUBLIC WORKS CONSTRUCTION, CLARK COUNTY AREA NEVADA",LATEST ISSUE; AND OTHER APPLICABLE APPROVED STANDARDS ISSUED BY THE CONTROLLING AGENCY; ALL LOCAL CITY CODES AND ORDINANCES APPLICABLE.

APPROVED FOR CONSTRUCTION

THIS APPROVAL IS FOR WORK IN CLV R/W OR CLV EASEMENT ONLY. OBTAINING PERMISSION OR EASEMENT FOR WORK SHOWN IN PRIVATE PROPERTY IS THE RESPONSIBILITY OF THE UTILITY.

APPROVAL — DATE 6/27/19

PERMIT # RB-2223
REQUIRED BY: WTB
DATE: 4/12/2019
SCALE: 1:30
NODE: RB-2223
PROJECT #: 40505190000RB22230
TECH # 702-333-8728
APPROVED BY: MICHAEL HERVIS

COX
1700 VEGAS DRIVE
LAS VEGAS, NEVADA 89106
PHONE: (702) 545-1606
FAX: (702) 545-2606

DISCLAIMER NOTE

UTILITY LOCATIONS SHOWN HEREON ARE APPROXIMATE ONLY. IT SHALL BE THE CONTRACTOR'S RESPONSIBILITY TO DETERMINE THE EXACT HORIZONTAL AND VERTICAL LOCATION OF ALL EXISTING UNDERGROUND AND OVERHEAD UTILITIES PRIOR TO COMMENCING CONSTRUCTION. NO REPRESENTATION IS MADE THAT ALL EXISTING UTILITIES ARE SHOWN HEREON.THE ENGINEER ASSUMES NO RESPONSIBILITY FOR UTILITIES NOT SHOWN OR UTILITIES NOT SHOWN IN THEIR PROPER LOCATIONS.

AVOID HITTING UNDERGROUND TRAFFIC SIGNAL SYSTEMS AND STREET LIGHT SYSTEMS CONDUITS ITS COSTLY
CALL BEFORE YOU DO UNDERGROUND
CALL BEFORE YOU UNDERGROUND
1-702-455-7511
CLARK COUNTY TRAFFIC OPERATIONS
AND
1-702-432-6300
LAS VEGAS AREA COMPUTERIZED SYSTEM

AVOID CUTTING UNDERGROUND UTILITY LINES. IT'S COSTLY.
CALL 811
BEFORE YOU DIG
OR 1-800-227-2600
UNDERGROUND SERVICE (USA)

AVOID OVERHEAD POWER LINE CONTACT
CALL BEFORE YOU OVERHEAD
1-702-227-2929
NEVADA POWER ENVIROMENT AND SAFETY SERVICE DEPARTMENT

TOTAL BORE	0'
TOTAL DIRT TRENCH	0'
TOTAL ASPHALT TRENCH	0'
TOTAL TRENCH	0'
SIDEWALK REMOVAL/REPAIR	
TOTAL S/W PANELS	0
TOTAL LINEAR FOOTAGE	0'

CITY/ENTITY:
CITY OF LAS VEGAS
333 N. RANCHO DRIVE
LAS VEGAS, NEVADA 89106
(702) 229-6885

PROJECT LOCATION: FARM HUALAPAI SUBDIVISION

SUB-CONTRACTOR: DBA: COX COMMUNICATIONS

ENTITY NOTES:

SHEET No: 1
Sheet 1 of 3

TrueNet# 13893

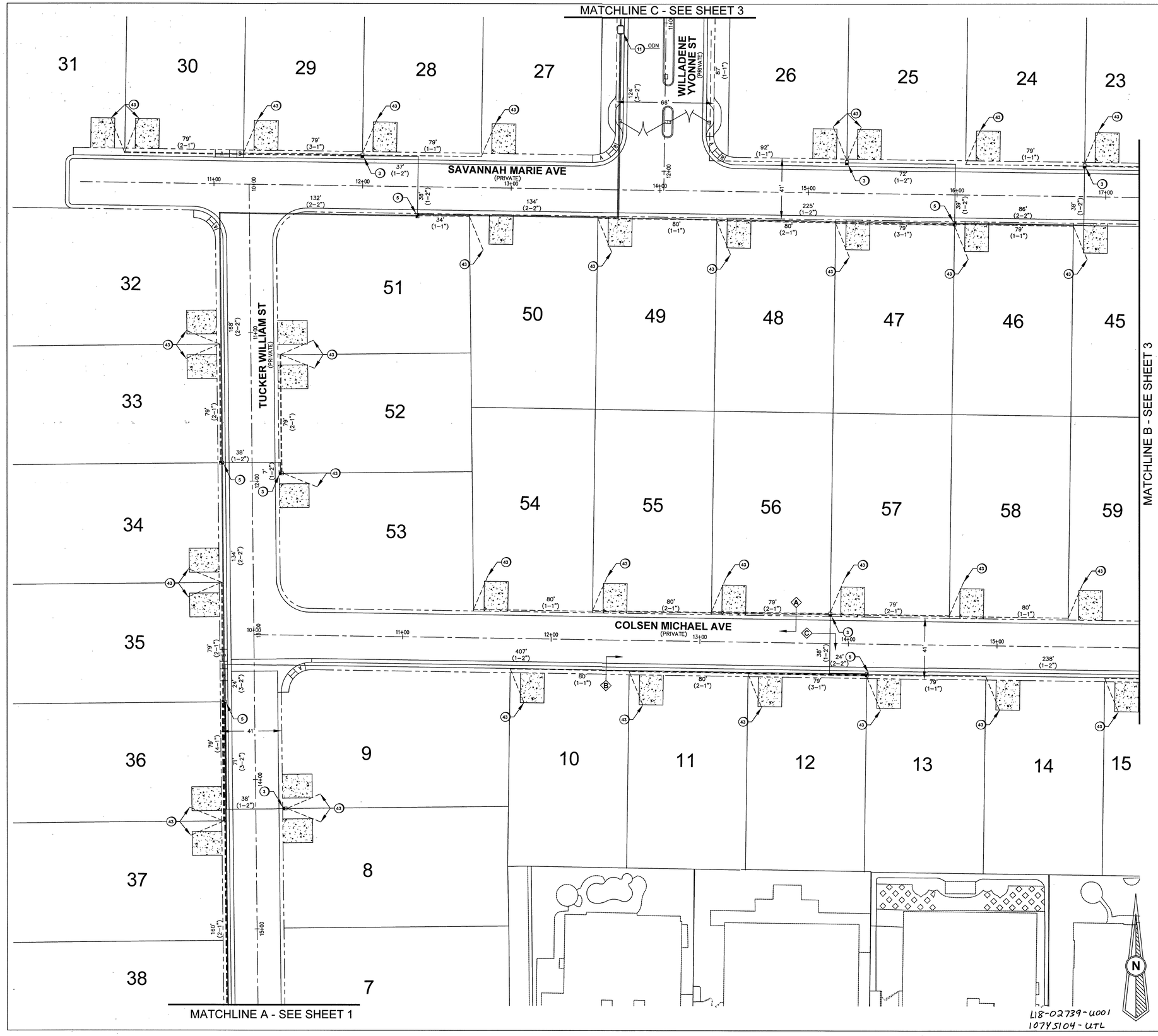

LEGEND

1		INSTALL B-36 PULL BOX (24"X36"X24")
2		EXISTING B-36 PULL BOX (24"X36"X24")
3		INSTALL B-50 PULL BOX (13"X24"X24")
4		EXISTING B-50 PULL BOX (13"X24"X24")
5		INSTALL B-100 PULL BOX (24"X36"X24")
6		EXISTING B-100 PULL BOX (24"X36"X24")
7		INSTALL T-200 CATV VAULT (30"X48"X36")
8		EXISTING T-200 CATV VAULT (30"X48"X36")
9		INSTALL T-400 CATV VAULT (36"X60"X36")
10		EXISTING T-400 CATV VAULT (36"X60"X36")
11		INSTALL T-600 CATV VAULT (48"X72"X36")
12		EXISTING T-600 CATV VAULT (48"X72"X36")
13		INSTALL NEW CATV PEDESTAL/CABINET
14		EXISTING NEW CATV PEDESTAL/CABINET
15		R&R S/W SLAB(S)
16		POTHOLE
17	—C—	SIDEWALK/DIRT TRENCH INSTALL WITH FIBER/COAX PULL
18	—C—	ASPHALT MITIGATION/STREET TRENCH WITH FIBER/COAX PULL
19	—B—	PROPOSED BORE WITH FIBER/COAX PULL
20	—X—	EXISTING CATV CONDUIT(S)
21	—OHC—	PROPOSED OVERHEAD FIBER OPTIC CABLE OR COAX INSTALL
22	—XOHC—	EXISTING OVERHEAD FIBER OPTIC CABLE OR COAX
23		U.G. FIBER/COAX PULL THROUGH EXISTING CONDUIT
24		RIGHT OF WAY LINE
25		LOT/PROPERTY LINE
26		EDGE OF PAVEMENT/ SIDEWALK/CONCRETE
27	P	EXISTING NVE PULL BOX
28	T	EXISTING TELCO PULL BOX
29	TM	EXISTING TELCO MANHOLE
30	T	EXISTING TELCO POLE
31		EXISTING NVE POLE
32	NVE	EXISTING NVE TRANSMISSION POLE
33		EXISTING JOINT POLE
34		EXISTING JOINT POLE WITH TRANSFORMER
35		POLE ANCHOR
36		EXISTING NVE TRANSFORMER TRANSFORMER PAD
37	TS	SNWA TEST STATION
38		COX POWER SUPPLY (49"X24"X52")
39	RC	INSTALL RHINO CABINET
40		RISER POLE/QUADRANT DETAIL RISER OWNERSHIP NOTED
41		RAILROAD
42	MH	EXISTING MANHOLE (SS),(SD)...ECT
43		1in CONDUIT LATERAL
44		STORMWATER ASSETS
45		

T19S R60E SEC18

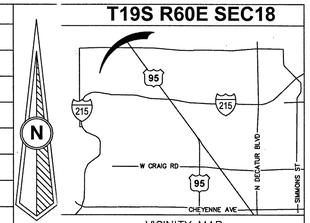

VICINITY MAP

REVISIONS

REV	DESCRIPTION	DATE	BY
0			

ALL CONSTRUCTION AND MATERIALS SHALL BE IN ACCORDANCE WITH THE "UNIFORM STANDARD SPECIFICATIONS FOR PUBLIC WORKS CONSTRUCTION OFF-SITE IMPROVEMENTS, CLARK COUNTY AREA NEVADA" LATEST ISSUE; THE "UNIFORM STANDARD DRAWINGS FOR PUBLIC WORKS CONSTRUCTION, CLARK COUNTY AREA NEVADA",LATEST ISSUE; AND OTHER APPLICABLE APPROVED STANDARDS ISSUED BY THE CONTROLLING AGENCY; ALL LOCAL CITY CODES AND ORDINANCES APPLICABLE.

APPROVED FOR CONSTRUCTION

THIS APPROVAL IS FOR WORK IN CLV R/W OR CLV EASEMENT ONLY. OBTAINING PERMISSION OR EASEMENT FOR WORK SHOWN IN PRIVATE PROPERTY IS THE RESPONSIBILITY OF THE UTILITY.

APPROVAL — DATE 6/27/19

DISCLAIMER NOTE

UTILITY LOCATIONS SHOWN HEREON ARE APPROXIMATE ONLY. IT SHALL BE THE CONTRACTOR'S RESPONSIBILITY TO DETERMINE THE EXACT HORIZONTAL AND VERTICAL LOCATION OF ALL EXISTING UNDERGROUND AND OVERHEAD UTILITIES PRIOR TO COMMENCING CONSTRUCTION. NO REPRESENTATION IS MADE THAT ALL EXISTING UTILITIES ARE SHOWN HEREON.THE ENGINEER ASSUMES NO RESPONSIBILITY FOR UTILITIES NOT SHOWN OR UTILITIES NOT SHOWN IN THEIR PROPER LOCATIONS.

AVOID HITTING UNDERGROUND TRAFFIC SIGNAL SYSTEMS AND STREET LIGHT SYSTEMS CONDUITS IT'S COSTLY

CALL BEFORE YOU DO UNDERGROUND... CALL BEFORE YOU UNDERGROUND
1-702-455-7611
CLARK COUNTY TRAFFIC OPERATIONS
AND
1-702-432-5300
LAS VEGAS AREA COMPUTERIZED SYSTEM

AVOID CUTTING UNDERGROUND UTILITY LINES. IT'S COSTLY.
CALL 811
BEFORE YOU DIG
OR 1-800-227-2600
UNDERGROUND SERVICE (USA)

AVOID OVERHEAD POWER LINE CONTACT
CALL BEFORE YOU OVERHEAD
1-702-227-2929
NEVADA POWER ENVIROMENT AND SAFETY SERVICE DEPARTMENT

TOTAL BORE	0'
TOTAL DIRT TRENCH	0'
TOTAL ASPHALT TRENCH	0'
TOTAL TRENCH	0'
SIDEWALK REMOVAL/REPAIR	
TOTAL S/W PANELS	0
TOTAL LINEAR FOOTAGE	0'

COX
1700 VEGAS DRIVE
LAS VEGAS, NEVADA 89106
PHONE: (702) 545-1606
FAX: (702) 545-2606

CITY/ENTITY:
CITY OF LAS VEGAS
333 N. RANCHO DRIVE
LAS VEGAS, NEVADA 89106
(702) 229-6885

PERMIT #	RB-2223
DRAWN BY:	WTB
DATE:	4/12/2019
SCALE:	1:30
NODE:	RB-2223
PROJECT #:	40505190000RB22230
TECH #	702-333-8728
APPROVED BY:	MICHAEL HERVIS

PROJECT LOCATION: FARM HUALAPAI SUBDIVISION

SUB-CONTRACTOR: DBA: COX COMMUNICATIONS

ENTITY NOTES:

SHEET No: **2**

Sheet 2 of 3

TrueNet# 13893

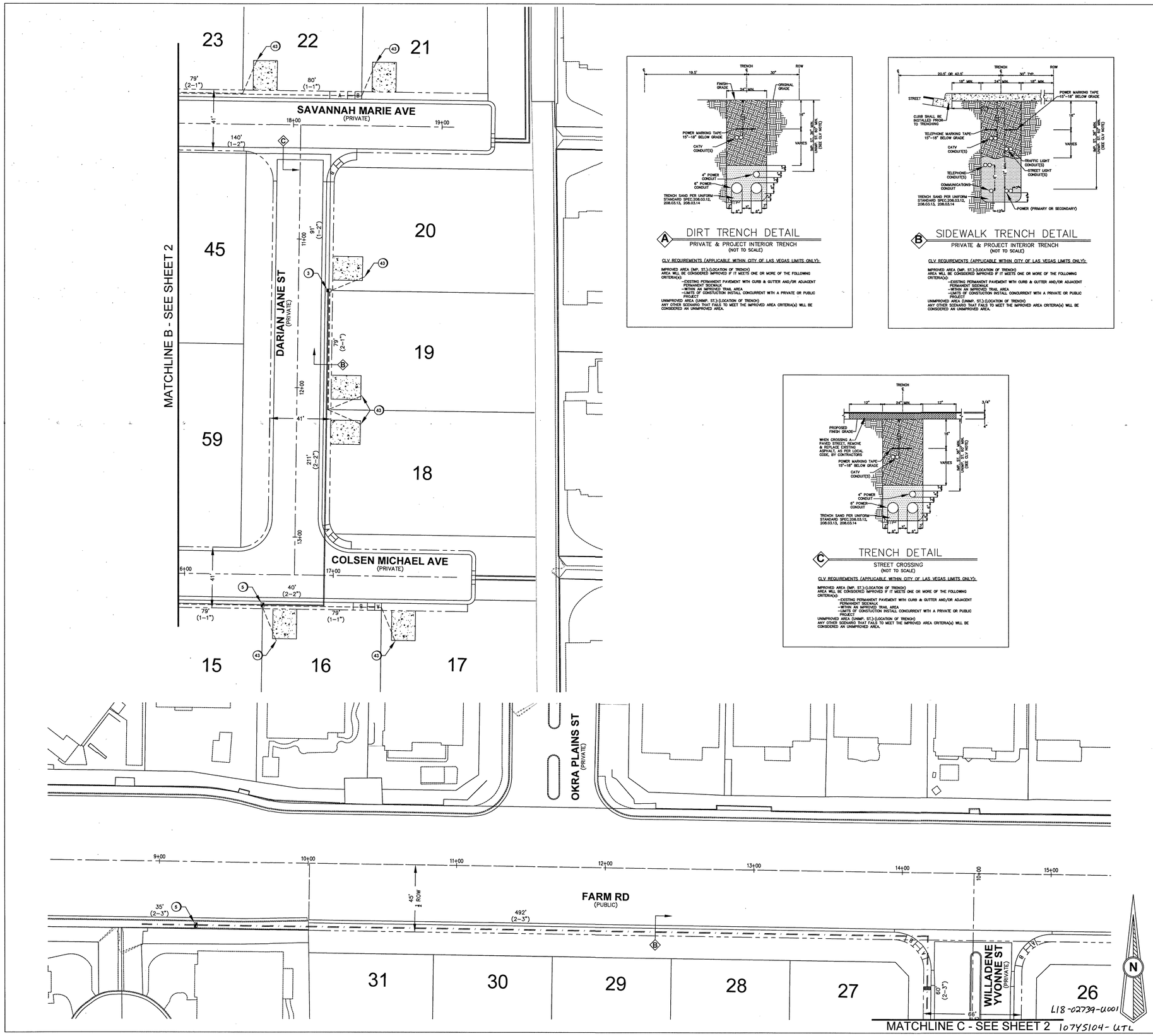

LEGEND

1		INSTALL B-36 PULL BOX (24"X36"X24")
2		EXISTING B-36 PULL BOX (24"X36"X24")
3		INSTALL B-50 PULL BOX (13"X24"X24")
4		EXISTING B-50 PULL BOX (13"X24"X24")
5		INSTALL B-100 PULL BOX (24"X36"X24")
6		EXISTING B-100 PULL BOX (24"X36"X24")
7		INSTALL T-200 CATV VAULT (30"X48"X36")
8		EXISTING T-200 CATV VAULT (30"X48"X36")
9		INSTALL T-400 CATV VAULT (36"X60"X36")
10		EXISTING T-400 CATV VAULT (36"X60"X36")
11		INSTALL T-600 CATV VAULT (48"X72"X36")
12		EXISTING T-600 CATV VAULT (48"X72"X36")
13		INSTALL NEW CATV PEDESTAL/CABINET
14		EXISTING NEW CATV PEDESTAL/CABINET
15		R&R S/W SLAB(S)
16		POTHOLE
17	—C—	SIDEWALK/DIRT TRENCH INSTALL WITH FIBER/COAX PULL
18	—C—	ASPHALT MITIGATION/STREET TRENCH WITH FIBER/COAX PULL
19	—B—	PROPOSED BORE WITH FIBER/COAX PULL
20	—X—	EXISTING CATV CONDUIT(S)
21	—OHC—	PROPOSED OVERHEAD FIBER OPTIC CABLE OR COAX INSTALL
22	—XOHC—	EXISTING OVERHEAD FIBER OPTIC CABLE OR COAX
23		U.G. FIBER/COAX PULL THROUGH EXISTING CONDUIT
24		RIGHT OF WAY LINE
25		LOT/PROPERTY LINE
26		EDGE OF PAVEMENT/ SIDEWALK/CONCRETE
27	P	EXISTING NVE PULL BOX
28	T	EXISTING TELCO PULL BOX
29	TM	EXISTING TELCO MANHOLE
30	T	EXISTING TELCO POLE
31		EXISTING NVE POLE
32	NVE	EXISTING NVE TRANSMISSION POLE
33		EXISTING JOINT POLE
34		EXISTING JOINT POLE WITH TRANSFORMER
35		POLE ANCHOR
36		EXISTING NVE TRANSFORMER TRANSFORMER PAD
37	TS	SNWA TEST STATION
38		COX POWER SUPPLY (49"X24"X52")
39	RC	INSTALL RHINO CABINET
40		RISER POLE/QUADRANT DETAIL RISER OWNERSHIP NOTED
41		RAILROAD
42	MH	EXISTING MANHOLE (SS),(SD)...ECT
43	-- -- --	1in CONDUIT LATERAL
44		STORMWATER ASSETS
45		

DISCLAIMER NOTE

UTILITY LOCATIONS SHOWN HEREON ARE APPROXIMATE ONLY. IT SHALL BE THE CONTRACTOR'S RESPONSIBILITY TO DETERMINE THE EXACT HORIZONTAL AND VERTICAL LOCATION OF ALL EXISTING UNDERGROUND AND OVERHEAD UTILITIES PRIOR TO COMMENCING CONSTRUCTION. NO REPRESENTATION IS MADE THAT ALL EXISTING UTILITIES ARE SHOWN HEREON.THE ENGINEER ASSUMES NO RESPONSIBILITY FOR UTILITIES NOT SHOWN OR UTILITIES NOT SHOWN IN THEIR PROPER LOCATIONS.

AVOID HITTING UNDERGROUND TRAFFIC SIGNAL SYSTEMS AND STREET LIGHT SYSTEMS CONDUITS IT'S COSTLY
CALL BEFORE YOU DO UNDERGROUND
CALL BEFORE YOU UNDERGROUND
1-702-455-7511
CLARK COUNTY TRAFFIC OPERATIONS
AND
1-702-432-5300
LAS VEGAS AREA COMPUTERIZED SYSTEM

AVOID CUTTING UNDERGROUND UTILITY LINES. IT'S COSTLY.
CALL 811
BEFORE YOU DIG
OR 1-800-227-2600
UNDERGROUND SERVICE (USA)

AVOID OVERHEAD POWER LINE CONTACT
CALL BEFORE YOU OVERHEAD
1-702-227-2929
NEVADA POWER ENVIROMENT AND SAFETY SERVICE DEPARTMENT

TOTAL BORE	0'
TOTAL DIRT TRENCH	0'
TOTAL ASPHALT TRENCH	0'
TOTAL TRENCH	0'
SIDEWALK REMOVAL/REPAIR	
TOTAL S/W PANELS	0
TOTAL LINEAR FOOTAGE	0'

T19S R60E SEC18

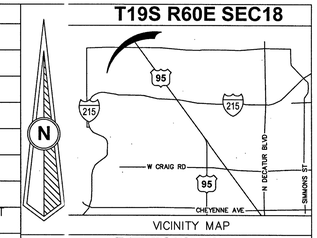

VICINITY MAP

REVISIONS

REV	DESCRIPTION	DATE	BY
0			

ALL CONSTRUCTION AND MATERIALS SHALL BE IN ACCORDANCE WITH THE "UNIFORM STANDARD SPECIFICATIONS FOR PUBLIC WORKS CONSTRUCTION OFF-SITE IMPROVEMENTS, CLARK COUNTY AREA NEVADA" LATEST ISSUE; THE "UNIFORM STANDARD DRAWINGS FOR PUBLIC WORKS CONSTRUCTION, CLARK COUNTY AREA NEVADA",LATEST ISSUE; AND OTHER APPLICABLE APPROVED STANDARDS ISSUED BY THE CONTROLLING AGENCY; ALL LOCAL CITY CODES AND ORDINANCES APPLICABLE.

APPROVED FOR CONSTRUCTION

THIS APPROVAL IS FOR WORK IN CLV R/W OR CLV EASEMENT ONLY. OBTAINING PERMISSION OR EASEMENT FOR WORK SHOWN IN PRIVATE PROPERTY IS THE RESPONSIBILITY OF THE UTILITY.

APPROVAL — DATE 6/27/19

PERMIT #	RB-2223
DRAWN BY:	WTB
DATE:	4/12/2019
SCALE:	1:30
NODE:	RB-2223
PROJECT #:	40505190000RB22230
TECH #	702-333-8728
APPROVED BY:	MICHAEL HERVIS

COX
1700 VEGAS DRIVE
LAS VEGAS, NEVADA 89106
PHONE: (702) 545-1606
FAX: (702) 545-2606

CITY/ENTITY:
CITY OF LAS VEGAS
333 N. RANCHO DRIVE
LAS VEGAS, NEVADA 89106
(702) 229-6885

PROJECT LOCATION: FARM HUALAPAI SUBDIVISION

SUB-CONTRACTOR: DBA: COX COMMUNICATIONS

ENTITY NOTES:

SHEET No: 3
Sheet 3 of 3

TrueNet# 13893