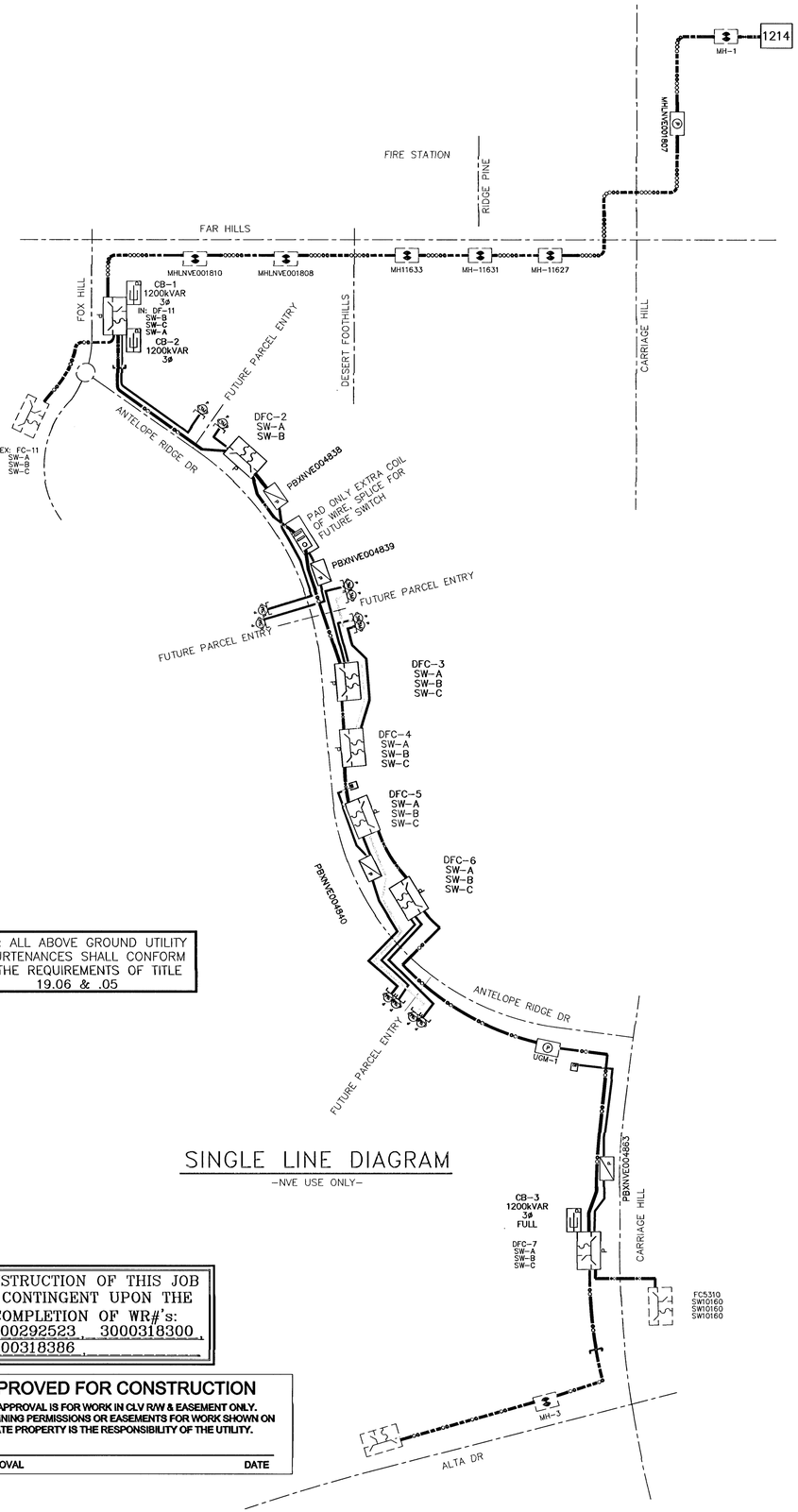

SINGLE LINE DIAGRAM

-NVE USE ONLY-

NOTE: ALL ABOVE GROUND UTILITY APPURTENANCES SHALL CONFORM TO THE REQUIREMENTS OF TITLE 19.06 & .05

CONSTRUCTION OF THIS JOB IS CONTINGENT UPON THE COMPLETION OF WR#'s:
3000292523 , 3000318300 ,
3000318386 ,

APPROVED FOR CONSTRUCTION

THIS APPROVAL IS FOR WORK IN CLV R/W & EASEMENT ONLY. OBTAINING PERMISSIONS OR EASEMENTS FOR WORK SHOWN ON PRIVATE PROPERTY IS THE RESPONSIBILITY OF THE UTILITY.

APPROVAL DATE



N

T,R,S: 2059-34
APN: 137

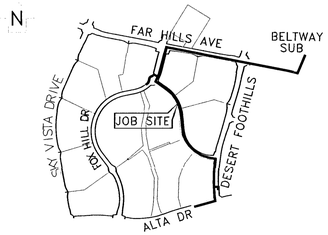

VICINITY MAP
(NOT TO SCALE)

EVERY EFFORT HAS BEEN MADE TO IDENTIFY ALL NVE FACILITIES. THE CUSTOMER SHALL CONFIRM THE EXISTENCE AND LOCATION OF THESE FACILITIES.

AVOID HITTING OVERHEAD POWER LINES. IT'S COSTLY.

CALL 1-702-402-2929

Call before you Dig
Avoid cutting underground utility lines. It's costly.

Call 811

OR
1-800-227-2600
AND
CLARK COUNTY TRAFFIC OPERATIONS
1-702-455-7544

REVISIONS

NO.	DESCRIPTION	DATE	G.A.

TYPE OF EASEMENT:

AERIAL
STANDARD
R/W-31
UNDERGROUND
AS BUILT UNDERGROUND
R.O.E./R/W-5-COM
3rd PARTY
UNDERGROUND BY EXHIBIT
(N-DOT) PERMIT
(BLM) PERMIT
RAILROAD-UPRR-PERMIT
SO. NEVADA WATER PERMIT
NOT REQUIRED
Misc. Info.

JPA NOTES:

EMBARQ CONTACT: N/A
PHONE NUMBER: N/A
DATE OF CONTACT:
____ TO SET NEW POLES
____ TO STAKE NEW POLES
____ TO PROVIDE ____ POLES
____ FT. CLASS ____
____ FT. CLASS ____
____ FT. CLASS ____
____ TO DIG POLE HOLES
____ TO REMOVE EX. POLES
N/A
JPA#: N/A

EXHIBIT 'A'

NVE INFORMATION:

COORDINATOR: KATHY CREVELING
PHONE: 402-6755
DESIGNER: MICHAEL YENOR / JASON COOPER
DCA:
INSPECTOR: 402-3008
STAND BY: 402-4117,402-4114,402-4118
DISTRICT: LAS VEGAS NORTH

CUSTOMER INFORMATION:

APPLICANT HOWARD HUGHES CORP.
ENGINEER: GC WALLACE
CONTACT: CHRIS ANDERSON
APPROVAL DATE:

GOVERNMENT INFORMATION:

AGENCY: CITY OF LAS VEGAS
APPROVAL DATE:

FOR EACH SERVICE POINT (POINT OF DELIVERY), ENERGY FOR EACH TENANT SPACE WILL BE MEASURED THROUGH ONE WATTHOUR METER. ENERGY FOR ALL NON-TENANT SPACE WILL BE MEASURED THROUGH ONE WATTHOUR METER. CONTACT NPC METER OPERATIONS FOR MULTIPLE RATE CLASS INSTALLATIONS

CITY OF LAS VEGAS PERMIT REQUIRED*

CONTACT CLV LAND DEVELOPMENT (229-6371)
CLV CONSTRUCTION SERVICES MUST BE NOTIFIED 24 HOURS PRIOR TO COMMENCING CONSTRUCTION (229-6337)

HANSEN_____ DATE_____

***NVE INSPECTOR MUST BE NOTIFIED BY FAX 48 HOURS PRIOR TO COMMENCING CONSTRUCTION & WILL VERIFY CITY PERMIT FOR WORK DONE IN STREETS OR SIDEWALK.**
FAX PERMIT TO:
LAS VEGAS NORTH (RYAN CENTER): 402-4354
LAS VEGAS SOUTH (BELTWAY CENTER): 402-6964

PURPOSE OF PROJECT:
INSTALL 4TH ADDENDUM OF MASTER PLAN FEEDER SET UP FOR ONE SERVICE

NVEnergy

V23B ANTELOPE RIDGE FEED ADDENDUM #4

FOX HILLS AND ANTELOPE RIDGE

PROJ. ID: 3000318394 SCALE: 1" = 50'
SHEET #: 2 8 DATE: 07/16/2013

CIVIL LINETYPE LEGEND

	PROPOSED	EXISTING
CENTERLINE		
PROPERTY LINE/ROW		
CURB		
EDGE OF PAVEMENT		
EDGE OF SIDEWALK		
SEWER LINE *		
WATER LINE *	8"W	8"W
GAS LINE *	2"G	2"G
TELEPHONE LINE *	TEL	TEL
CABLE TV LINE *	CATV	CATV
STORM DRAIN LINE *	12"SD	12"SD
FIRE HYDRANT		
STREET LIGHT		
STREET LIGHT SERVICE		

* LINETYPES UTILIZED WHERE CONFLICT OCCURS WITH NVE FACILITIES.

Sharing of this drawing and the information contained herein shall be only to individuals/parties who have entered into an agreement with Applicant for the completion of work associated with this specific project. Use for purposes other than this specific project requires the written consent of NV Energy.