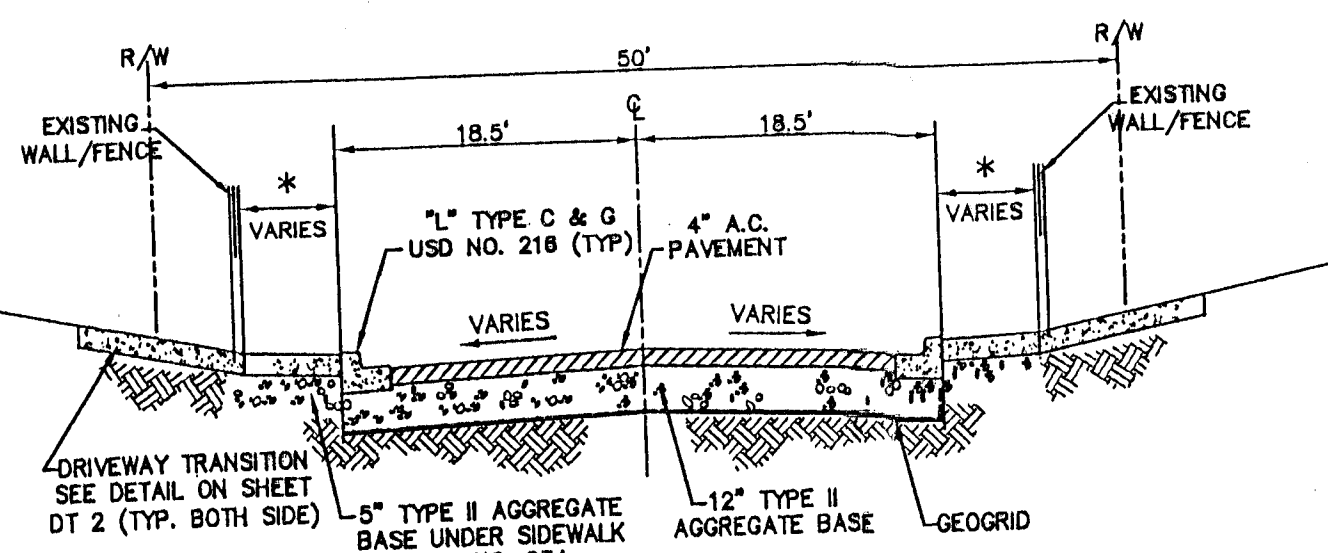


A PARK PASEO
NOT TO SCALE



8TH STREET
STA: 155+85.09 TO 185+44
6" TYPE II AB

8TH PLACE
STA: 118+47.83 TO 128+52.81
6" TYPE II AB

BRACKEN AVENUE
STA: 53+85.18 TO 58+59.74
12" TYPE II AB

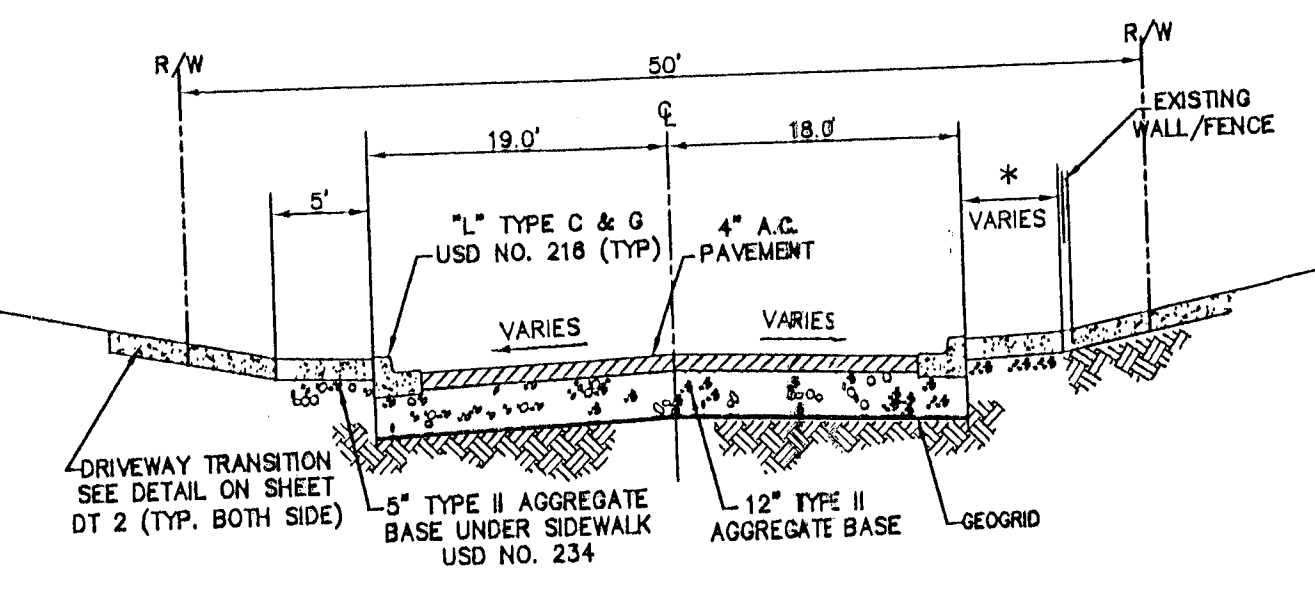
9TH STREET
STA: 187+80.8 TO 174+30
6" TYPE II

8TH STREET
STA: 194+28.41 TO 23+18.55
6" TYPE II

GRIFFITH AVENUE
STA: 70+85.18 TO 77+20
6" TYPE II AB TO HALF TO 75+50
6" TYPE II AB TO 75+50

HOUSSELS AVENUE
STA: 103+73.09 TO 128+52.81
TO 107+00
107+00 TO 128+52.81
12" TYPE II AB

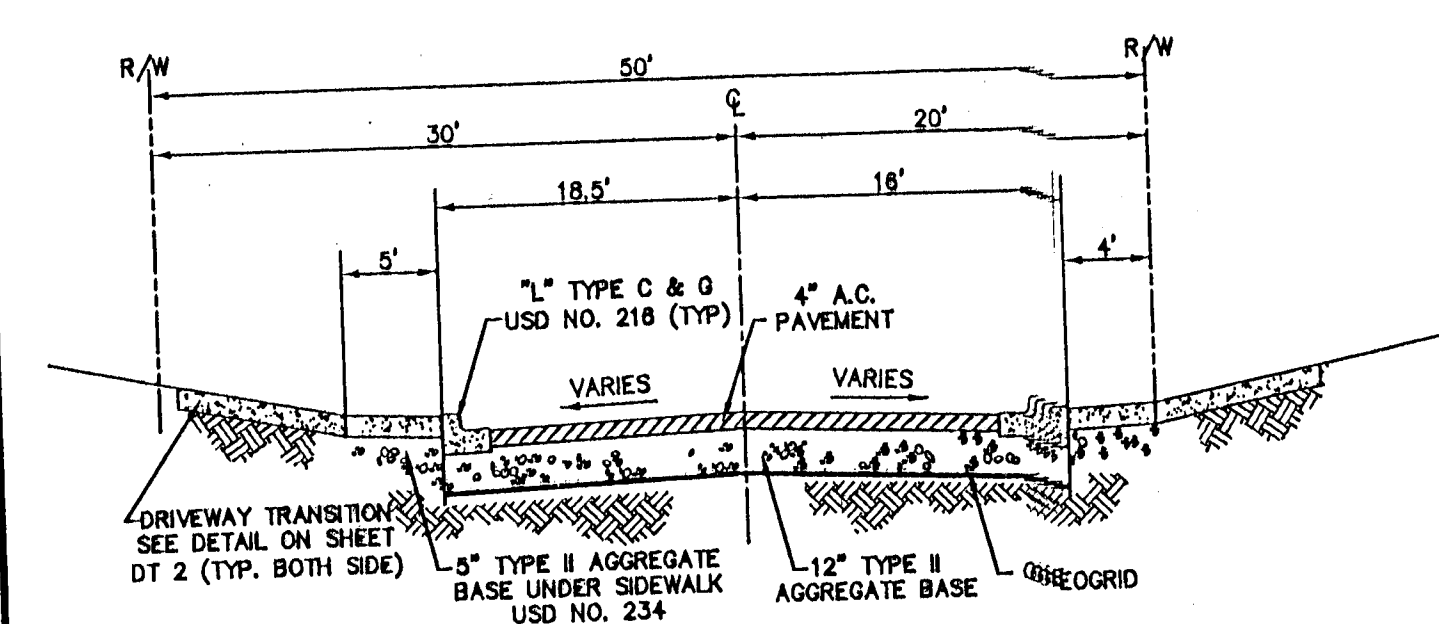
* SIDEWALK WIDTH VARIES WHERE WALL/FENCE EXIST. SEE PLAN



C NOT TO SCALE
BRACKEN AVENUE
STA: 58+33.78 TO 69+08.38
STA: 62+00 TO 62+00
GRIFFITH AVENUE
STA: 79+28.55 TO 87+02.08
6" TYPE II AB

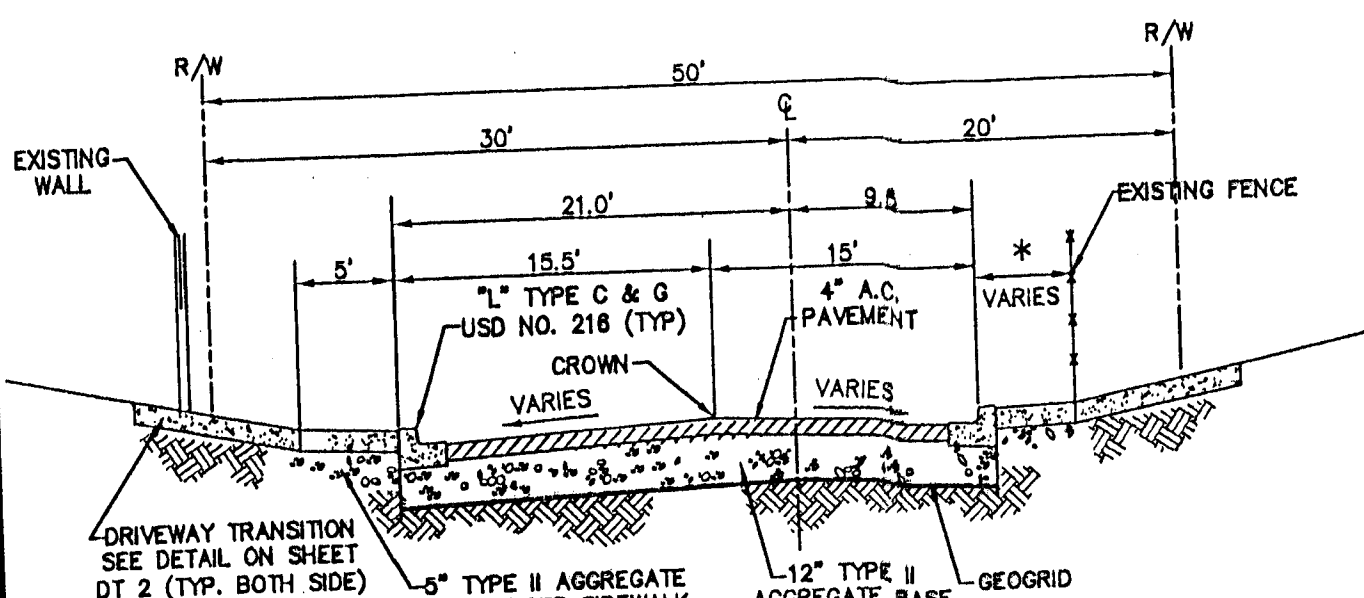
* SIDEWALK WIDTH VARIES WHERE WALL/FENCE EXIST. SEE PLAN

NOTE:
1. SEE SHEET C10, C11 & C12 FOR STREET SECTION
REXFORD PLACE
2. SEE SHEET C8 & C9 FOR STREET SECTION FOR
GRIFFITH AVENUE
STA 79+28.55 TO 87+02.08



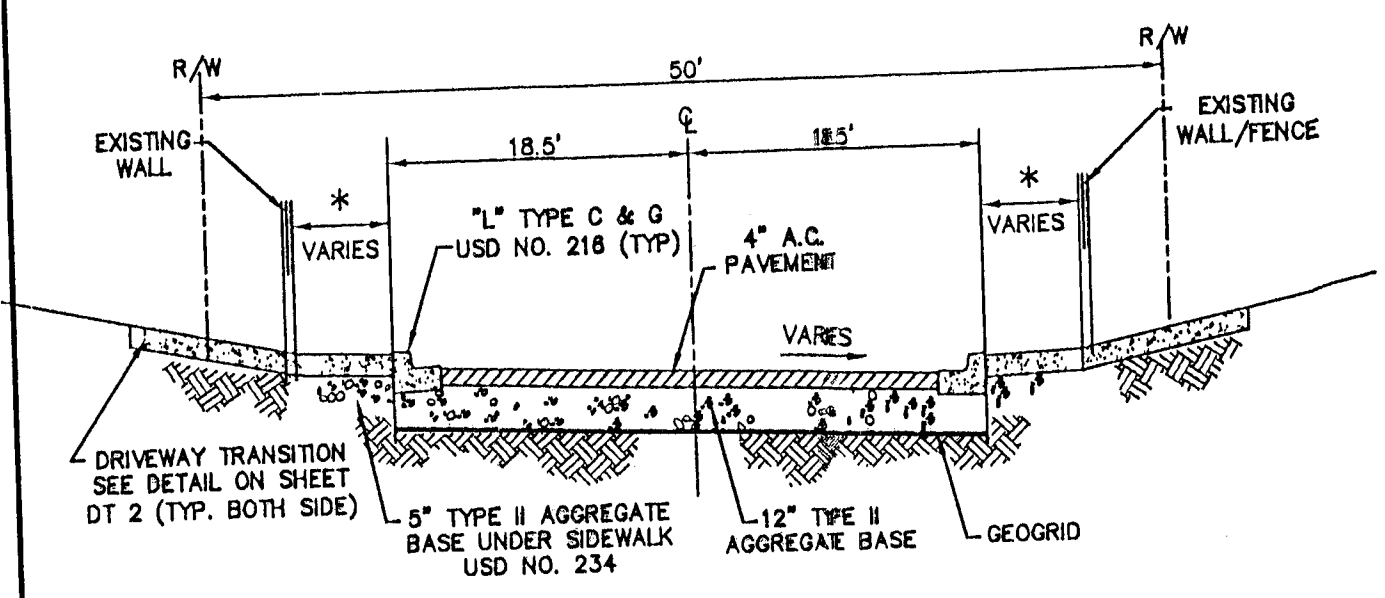
D 8TH STREET
STA: 23+88.54 TO 28+81.82
NOT TO SCALE

NOTE:
1. THERE IS NO SIDEWALK ON THE WEST SIDE OF STREET. FROM STA: 24+12 TO 28+87.
2. SEE SHEET C20 FOR STREET SECTION AT STA 30+52.78 TO 31+04.82.



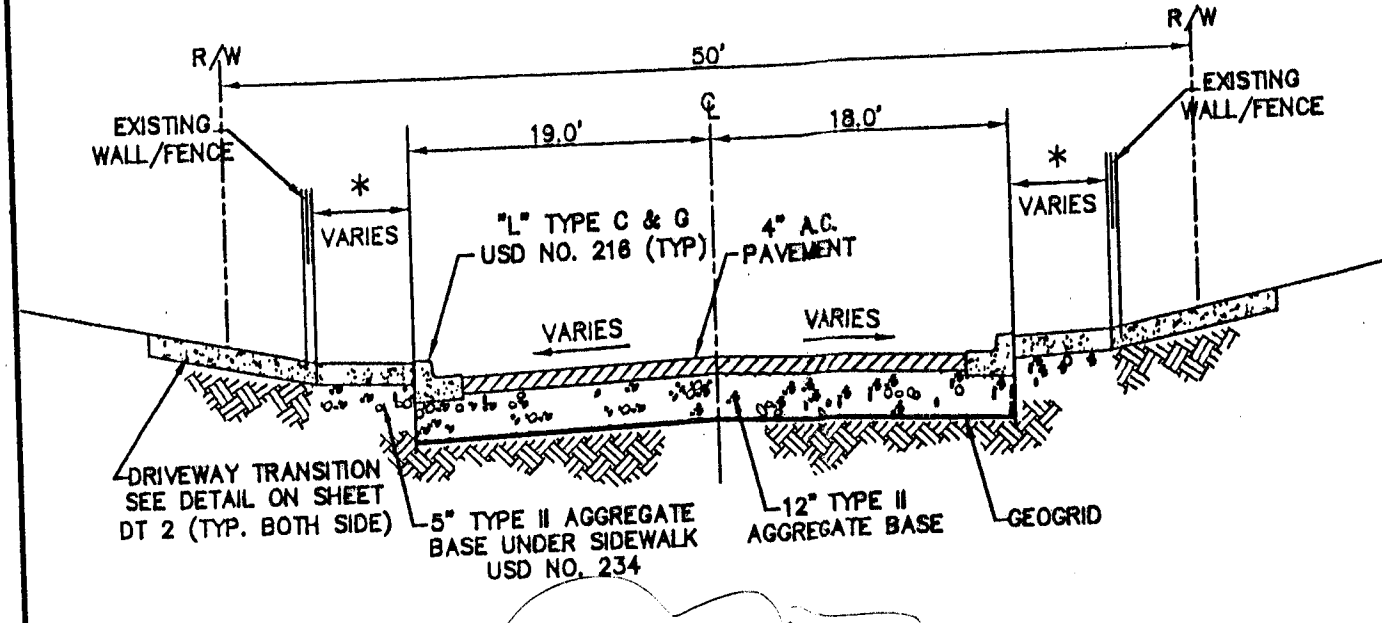
E 8TH STREET
STA: 31+45.54 TO 36+17
NOT TO SCALE

NOTE:
1. STA: 34+50 TO 36+40.90 VARIABLE CROSS SLOPE FROM LEFT SIDE TO RIGHT SIDE.
2. STA: 31+04.82 TO 31+65.54 CROWN TRANSITION.

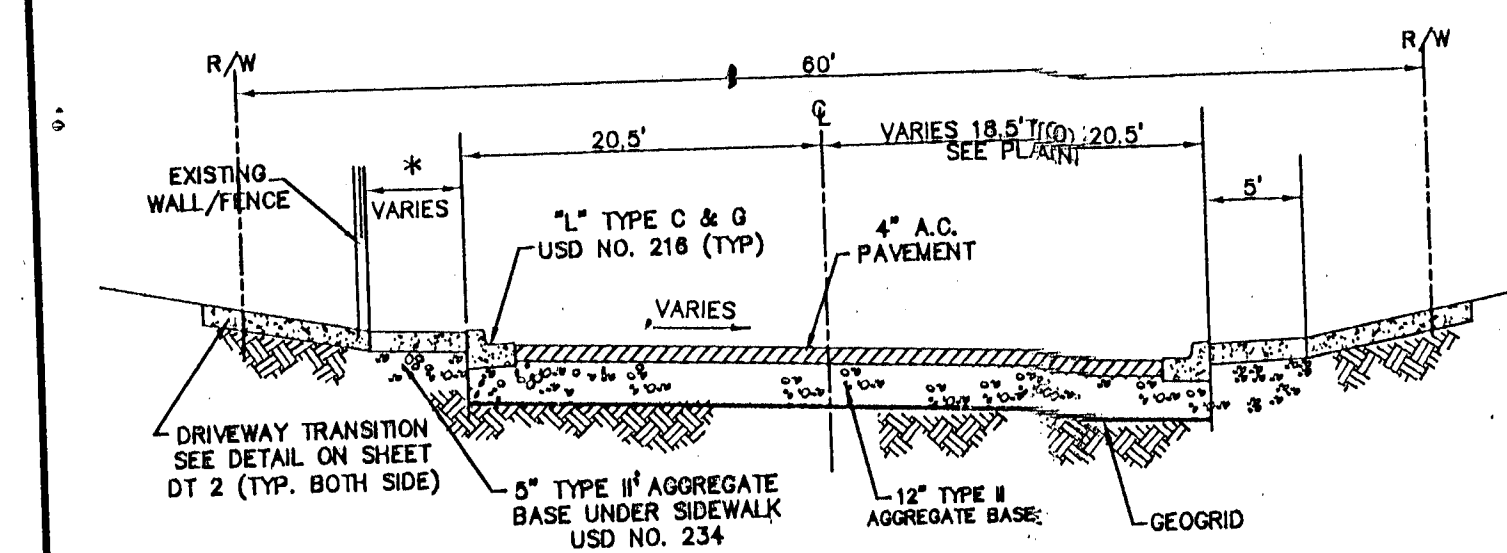


H 7TH STREET
STA: 132+38.75 TO 152+01.03
NOT TO SCALE
6" TYPE II AB

* SIDEWALK WIDTH VARIES WHERE WALL/FENCE EXIST. SEE PLAN

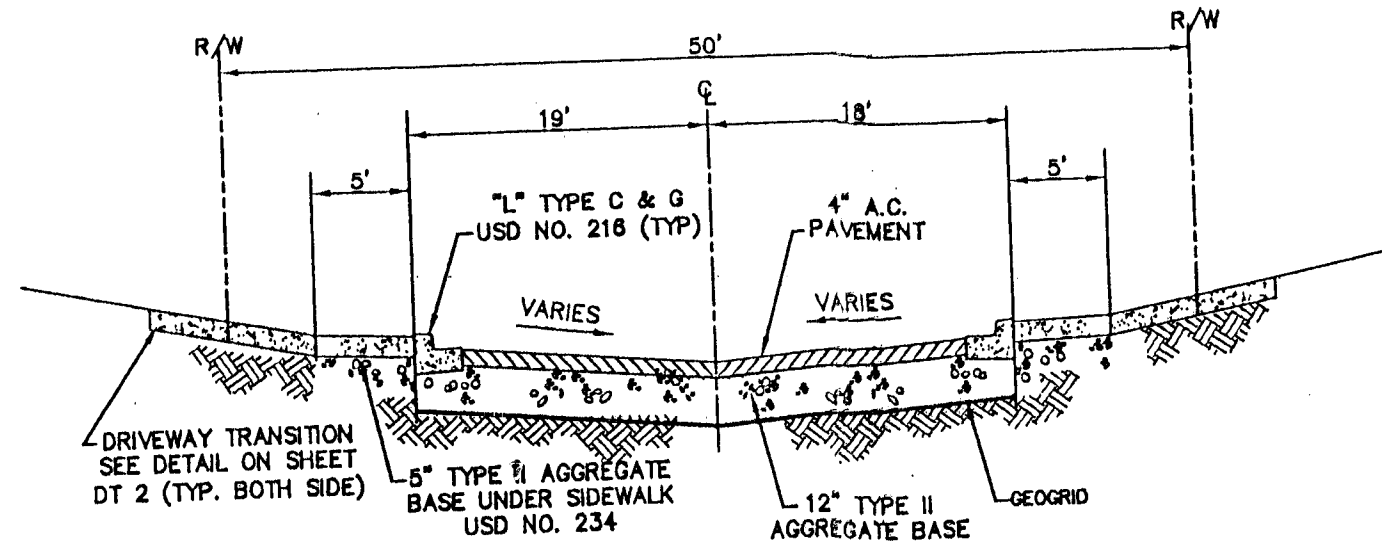


K 8TH STREET
STA: 153+50 TO 155+39.911
NOT TO SCALE
6" TYPE II AB



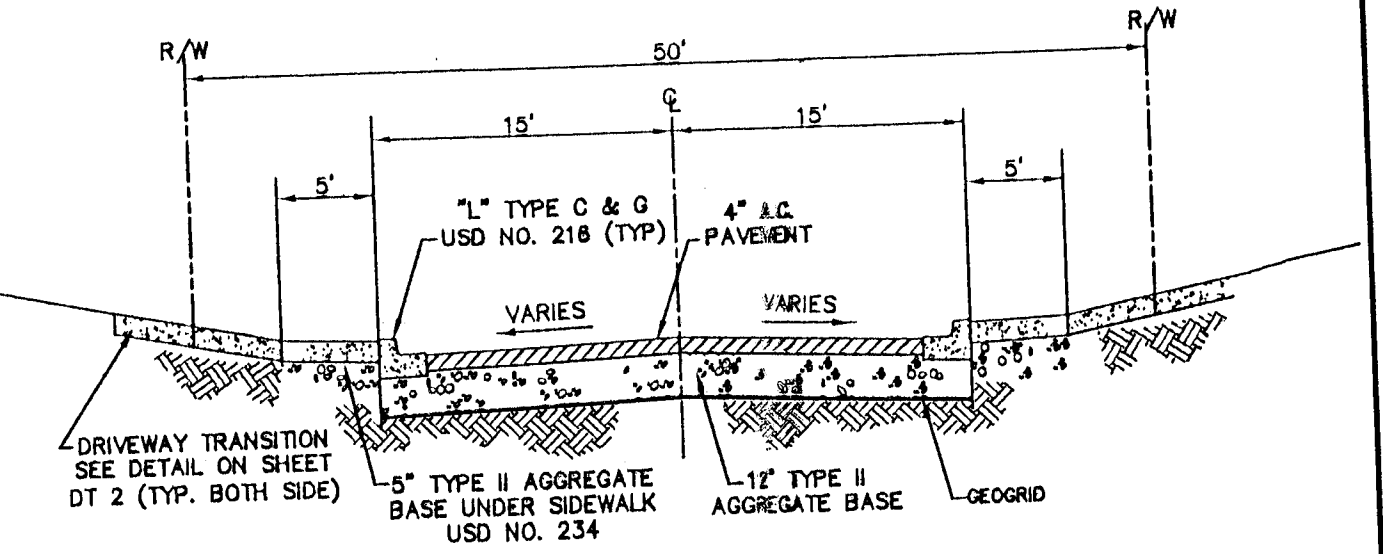
F 8TH STREET
STA: 10+72.64 TO 18+46.13
NOT TO SCALE

* SIDEWALK WIDTH VARIES WHERE WALL/FENCE EXIST. SEE PLAN



G NOT TO SCALE
BRACKEN AVENUE
STA: 58+33.88 TO 60+88.7
6" TYPE II AB

NOTE:
1. SEE SHEET C4 FOR BLOCK WALL LOCATION.



J 5TH PLACE
STA: 127+29.86 TO 131+42
NOT TO SCALE
6" TYPE II AB

NOTE:
NO SIDEWALK AT STA 131+42 TO STA 137+98.03
SEE SHEET C16 & C17

TAND, INC.
AS-BUILT

DATE: 2.28.13
DANIEL MEYER

APPROVED FOR CONSTRUCTION
Dan Meyer
LAS VEGAS VALLEY WATER DISTRICT ENGINEERING SERVICE MANAGER
DATE: 01/27/14 PROJECT NO. 114878

REVISIONS

NO.	DATE	DESCRIPTION	APP'D

DEPARTMENT OF PUBLIC WORKS
CAPITAL PROJECT MANAGEMENT

CITY ENGINEER: DAVID BOWERS, P.E.
PROGRAM MANAGER: MARK SORENSEN, P.E.

DESIGNED BY: RG
DRAWN BY: RG
CHECKED BY: CMP

DATE: APRIL 2011

CITY OF LAS VEGAS
NEWARK

HUNTRIDGE PHASE 6
STREET REHABILITATION
TYPICAL SECTION

SHEET: DT 1
5 of 38
DRAWING NO. 107V-3027-03