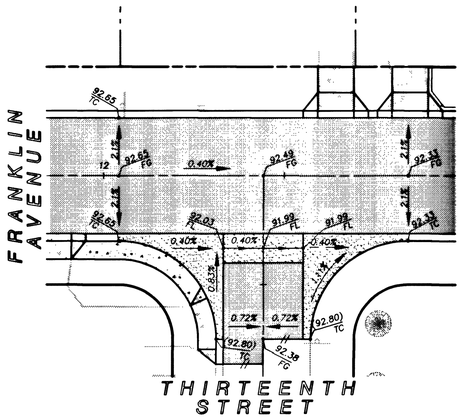

(A) FRANKLIN AVE. • THIRTEENTH ST.

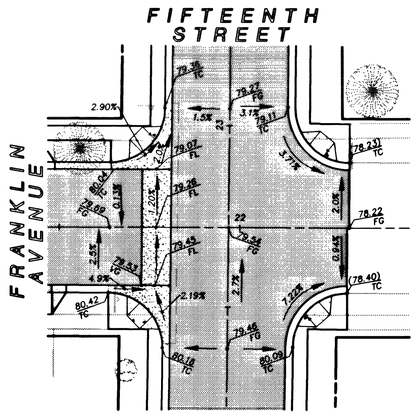

(B) FRANKLIN AVE. • FIFTEENTH ST.

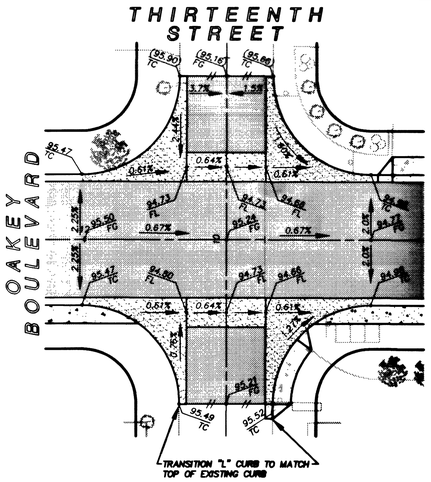

(C) OAKEY BLVD. • THIRTEENTH ST.

Avoid cutting underground utility lines. It's costly.
Call before you Dig
1-800-227-2600
Nevada Power Environment and Safety Services Department

Avoid cutting underground utility lines. It's costly.
Call before you Overhead
1-702-593-6111
Nevada Power Environment and Safety Services Department

SHEET INDEX

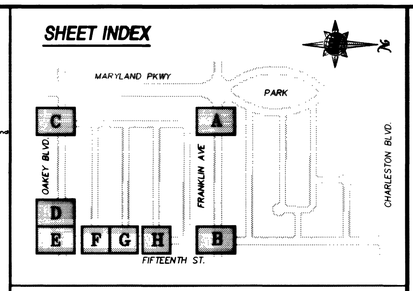

GRAPHIC SCALE

20 0 10 20 40 80

(IN FEET)

1 inch = 20 ft.

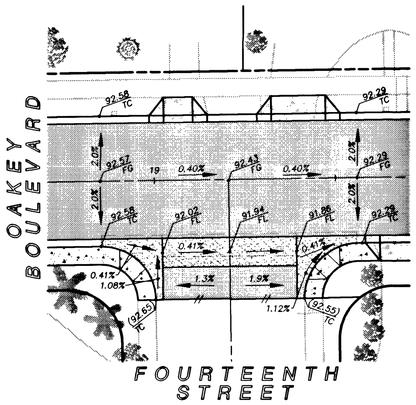

(D) OAKEY BLVD. • FOURTEENTH ST.

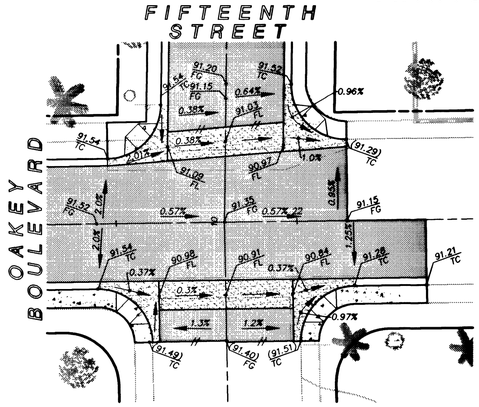

(E) OAKEY BLVD. • FIFTEENTH ST.

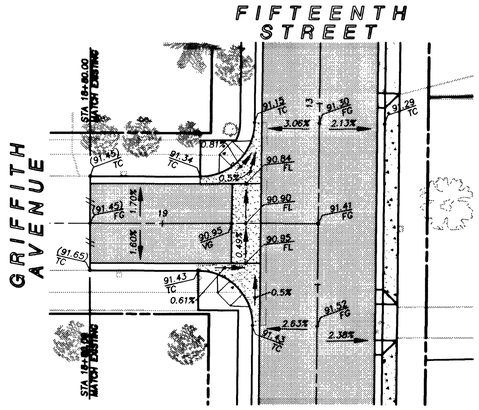

(F) FIFTEENTH ST. • GRIFFITH AVE.

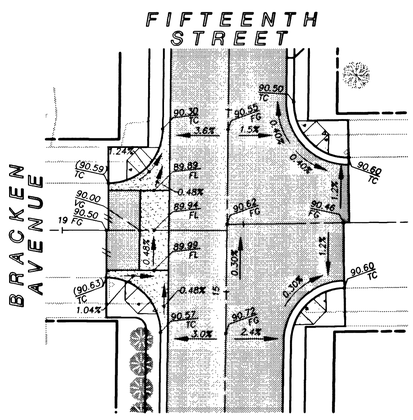

(G) FIFTEENTH ST. • BRACKEN AVE.

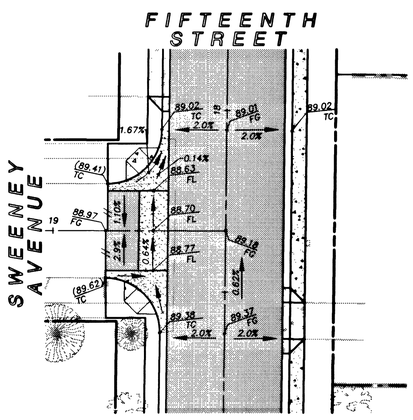

(H) FIFTEENTH ST. • SWEENEY AVE.

RECORD DRAWING

REVISIONS

NO.	DATE	DESCRIPTION	APPROVED

STREET REHABILITATION DESIGN

DRAWN BY: AAS/LSB | DESIGNED BY: AAS | CHECKED BY: W.HORLACHER

JOB NO.: 51451 | DATE: AUG 28, 1998

PBSJ POST, BUCKLEY, SCHUH & JERNIGAN
901 North Green Valley Pkwy.
Suite 100
Henderson, Nevada 89014
Telephone: 702/263-7275
Fax: 702/263-7220
ENGINEERING · PLANNING · SURVEYING · CONSTRUCTION SERVICES

PROFESSIONAL ENGINEER - STATE OF NEVADA
WAYNE HORLACHER
No. 10,739
8/31/98

Department of Public Works

HUNTRIDGE NEIGHBORHOOD - PHASE 3
INTERSECTION ENLARGEMENTS

CITY OF LAS VEGAS NEVADA

DRAWING No. C20

PLAN# 107-V2813

20/27

26171

C:\DWGS\451-ph3\451-320.dwg Mon Aug 31 10:03:17 1998 VLEE@PBSJ