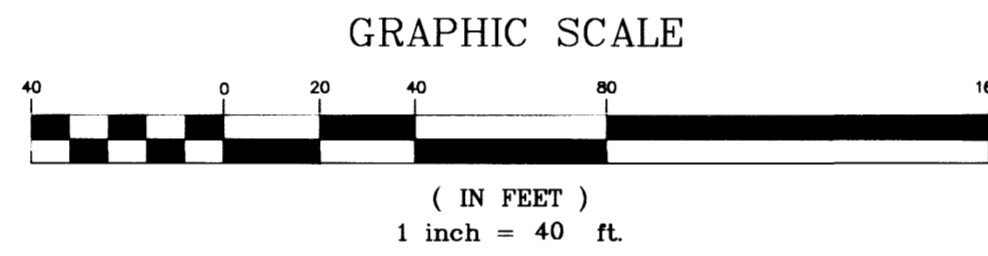


MATCHLINE STA 19+22.37
SEE SHEET D-1

PLAN - RAINBOW BOULEVARD




KEYNOTES

- ③ REMOVE EXISTING CONCRETE CURB & GUTTER & SPANDREL/VALLEY GUTTER AS SHOWN HEREON
- ④ REMOVE EXISTING SIDEWALK
- ⑩ REMOVE EXISTING SIGN & FOUNDATION & RETURN SIGN TO CITY OF LAS VEGAS
- ⑭ SAWCUT EXISTING ASPHALTIC CONCRETE PAVEMENT TO THE LIMITS SHOWN HEREON

DEMOLITION LEGEND

- 1/2" COLD MILLING
- REMOVE ASPHALT CONCRETE PAVEMENT TO THE EXISTING PAVEMENT LIMITS
- 2 1/2" COLD MILLING
- REMOVE EXIST CONCRETE CURB, GUTTER, SIDEWALK, CROSS GUTTER & SPANDREL (TYP)




MATCHLINE STA 19+26.87
SEE SHEET D-3

PLAN - TORREY PINES DRIVE

DATE	REVISION

POGEMEYER DESIGN GROUP
ENGINEERS PLANNERS SURVEYORS
LANDSCAPE ARCHITECTS
2601 NORTH TENAYA WAY LAS VEGAS, NEVADA 89128 (702) 255-8100



GOWAN ROAD IMPROVEMENT PROJECT
FROM US-95 TO DECATUR BOULEVARD
DEMOLITION PLAN
RAINBOW BLVD.
TORREY PINES DR.

JOB NUMBER	1003003
DESIGNED BY	JJD
DRAWN BY	RCP/DRF
CHECKED BY	TEP
DATE	05.11.98

SHEET NUMBER
D-7
15 of 63

Call before you Dig.
1-800-227-2600

LAST FILED DATE: 12/22/97 - 05.01.98