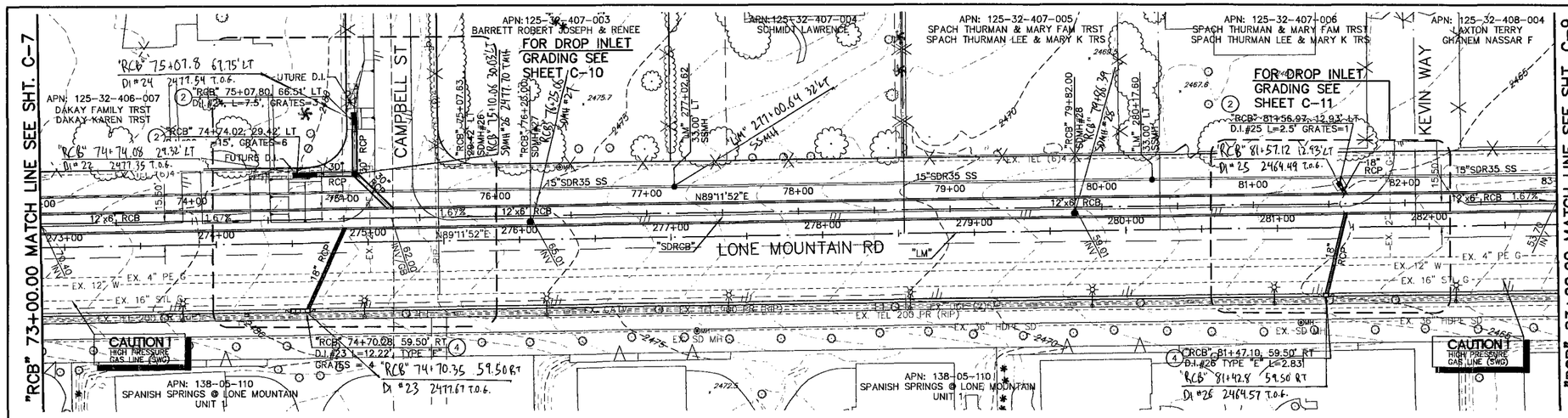

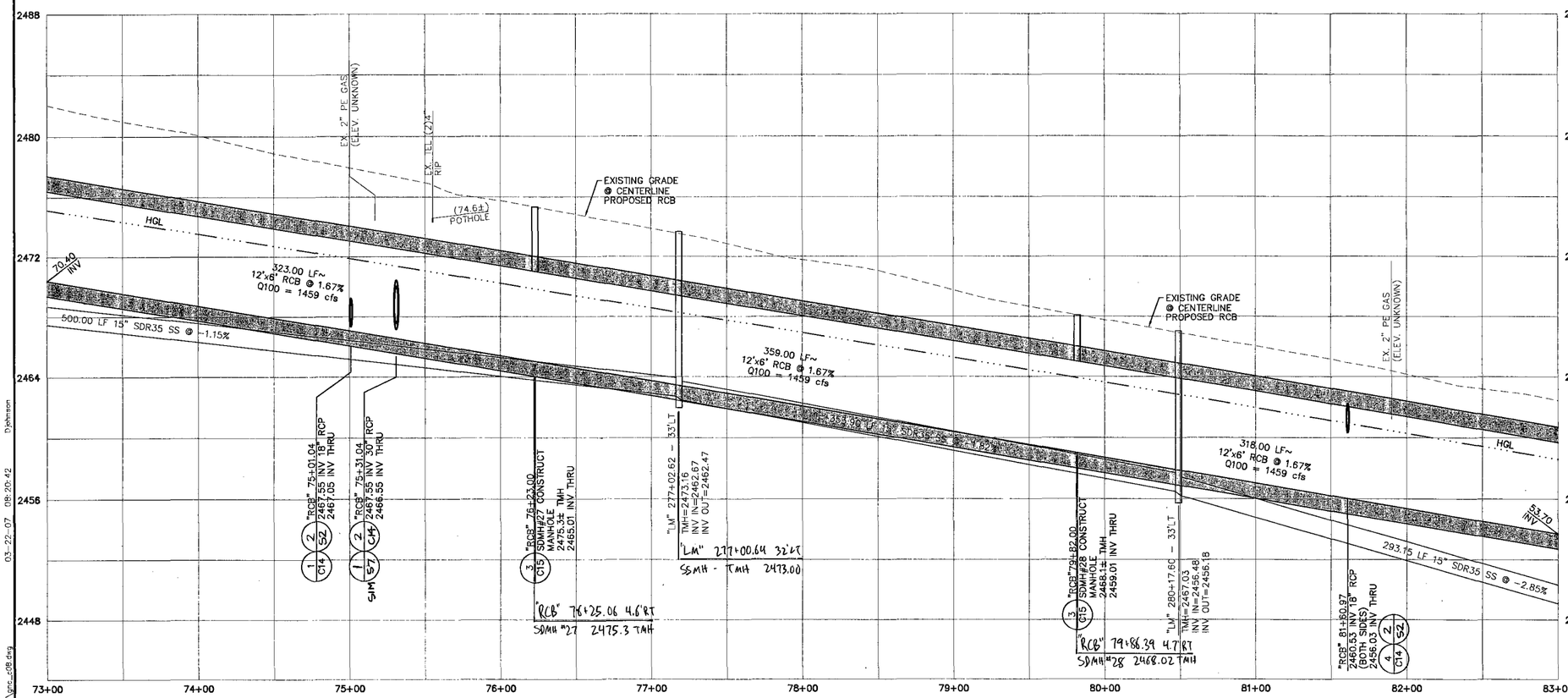

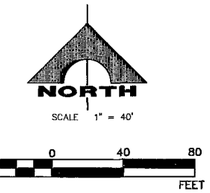

CONSTRUCTION NOTES

(2) CONSTRUCT MODIFIED TYPE 2A DROP INLET (SEE DETAIL 1/S1)

(4) CONSTRUCT TYPE "E" DROP INLET (SEE DETAIL 1/C16)

Note:
Call Southwest Gas at 365-2296 for Standby when excavating over or near High Pressure Gas lines.

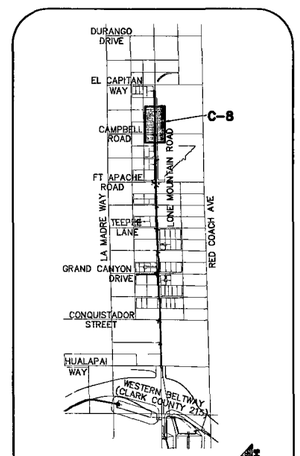

KEY MAP

NOT TO SCALE

DISCLAIMER NOTE

UTILITY LOCATIONS SHOWN HEREON ARE APPROXIMATE ONLY. IT SHALL BE THE CONTRACTOR'S RESPONSIBILITY TO DETERMINE THE EXACT HORIZONTAL AND VERTICAL LOCATION OF ALL EXISTING UNDERGROUND AND OVERHEAD UTILITIES PRIOR TO COMMENCING CONSTRUCTION. NO REPRESENTATION IS MADE THAT ALL EXISTING UTILITIES ARE SHOWN HEREON. THE ENGINEER ASSUMES NO RESPONSIBILITY FOR UTILITIES NOT SHOWN OR UTILITIES NOT SHOWN IN THEIR PROPER LOCATION.

Avoid cutting underground utility lines. It's costly.
Call before you Dig.
1-800-227-2600
UNDERGROUND SERVICE (USA)

AVOID HITTING OVERHEAD POWER LINES. IT'S COSTLY.
CALL BEFORE YOU DO OVERHEAD
1-702-227-2929

3-23-07
LAS VEGAS VALLEY WATER DISTRICT DATE

REV	DATE	BY	REVISION
	5-22		AS BUILT

GOWAN NORTH CHANNEL – PHASE IV

DEPARTMENT OF PUBLIC WORKS
400 STEWART AVENUE
LAS VEGAS NEVADA, NV 89101
(702) 229-6270

G.C. WALLACE, INC.
Engineers/Planners/Surveyors
1555 SOUTH RAINBOW BLVD./LAS VEGAS, NEVADA 89146
TELEPHONE: (702) 804-2000 • FAX: (702) 804-2299

SHEET: PLAN & PROFILE 12'x6' RCB "RCB" 73+00.00 TO "RCB" 83+00.00

TITLE: GOWAN NORTH CHANNEL PHASE IV

DRAWN BY: DVJ
DESIGNED BY: CML
CHECKED BY: WEH
SCALE: 1" = 40' HORIZ. 1" = 4' VERT.
PROJECT NO: 412.627

SEAL: PROFESSIONAL ENGINEER STATE OF NEVADA WILLIAM E. HUNTER III Exp. 06/30/2009 CIVIL No. 8833 3/22/07

SHEET C-8
22 OF 45 SHEETS
DRAWING NO. 731-65C

F:\412-627\dwg\mpro\grc_c08.dwg 03-22-07 09:20:42 Djohnson

101691 TM